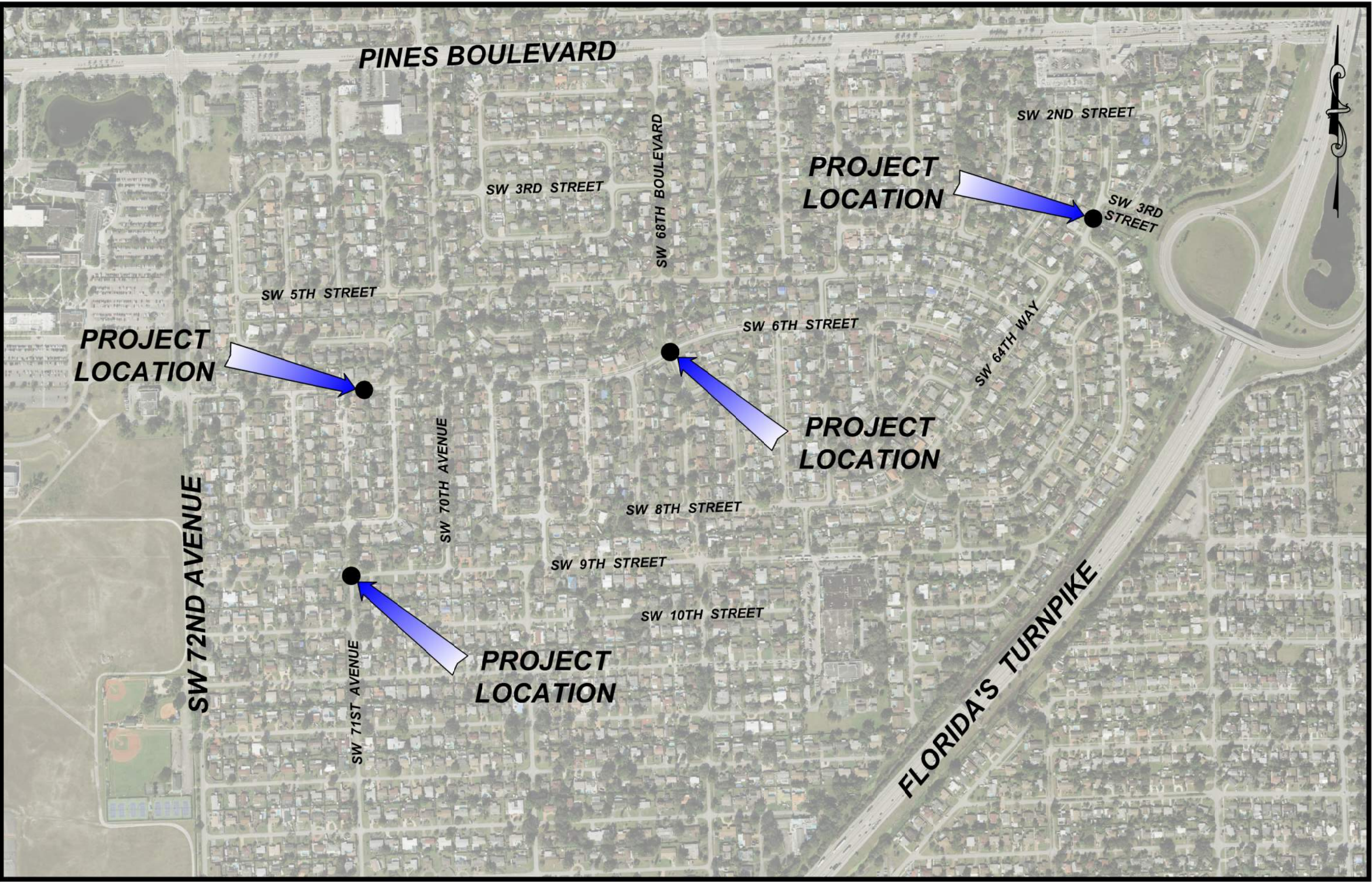




CITY OF PEMBROKE PINES
PEMBROKE PINES FLORIDA 33023

APRIL 2025



LOCATION MAP

(N.T.S.)

GENERAL NOTE

1. ALL TRAFFIC CONTROL DEVICES MAINTAINED BY BROWARD COUNTY, THAT ARE REMOVED OR DAMAGED BY CONSTRUCTION, SHALL BE REPLACED BY CONTRACTOR USING CURRENT BROWARD COUNTY TRAFFIC ENGINEERING DIVISION STANDARDS.

THE FOLLOWING ITEMS ARE NOT REVIEWED OR ACCEPTED BY BROWARD COUNTY

- BROWARD COUNTY TRAFFIC ENGINEERING DIVISIONS REVIEW DOES NOT REQUIRE AND APPROVE AND ACCEPTANCE OF THE PROJECT'S DESIGN OR OPERATION. THESE ITEMS ARE TO BE REVIEWED AND APPROVED BY THE CITY ENGINEER.
- BROWARD COUNTY TRAFFIC ENGINEERING DIVISION DOES NOT REVIEW, INSPECT OR ACCEPT THE FOLLOWING ITEMS FOR MAINTENANCE: PAVEMENT MARKINGS ON OR ADJACENT TO PAVEMENT BRICKS, PAINTED ASPHALT, STAMPED ASPHALT OR PAVEMENT MARKINGS MADE OF PAVEMENT BRICKS, UN-WARRANTED MID-BLOCK CROSSWALKS AND RELATED MARKINGS AND SIGNING, ADVANCED WARNING PAVEMENT MARKINGS FOR SPEED TABLES, BLUNKER SIGNS, RECTANGULAR RAPID FLASHER BEACONS AND RELATED MARKINGS AND SIGNING, ON-STREET PARKING AND RELATED MARKINGS AND SIGNING, IN-ROAD LIGHTING AND RELATED MARKINGS AND SIGNING, GREEN BIKE LANES, FLEXIBLE DELINEATORS, DECORATIVE SIGNS AND DECORATIVE SIGN POSTS, PLANTERS, ON-SITE PAVEMENT MARKINGS AND SIGNING, OFF-SITE PAVEMENT MARKINGS AND SIGNING IN RIGHT-OF-WAY THAT IS NOT DEDICATED FOR PUBLIC USE, SIDEWALK WALK OR ASPHALT WALK.
3. THE CITY ENGINEER IS RESPONSIBLE FOR THE REVIEW AND APPROVAL OF THE DESIGN AND OPERATION OF THE PROJECT, AND FOR THE INSPECTION AND ACCEPTANCE OF THE FOLLOWING ITEMS THAT WILL BE MAINTAINED BY THE CITY: PAVEMENT MARKINGS ON OR ADJACENT TO PAVEMENT BRICKS, PAINTED ASPHALT, STAMPED ASPHALT OR PAVEMENT MARKINGS MADE OF PAVEMENT BRICKS, PAVEMENT MARKINGS ON OR ADJACENT TO PAINTED ASPHALT, RAISED INTERSECTIONS AND RELATED MARKINGS AND SIGNING, UN-WARRANTED MID-BLOCK CROSSWALKS AND RELATED MARKINGS AND SIGNING, UN-WARRANTED CROSSWALKS AND RELATED MARKINGS AND SIGNING, PAINTED/DECORATIVE CROSSWALKS, RAISED CROSSWALKS AND RELATED MARKINGS AND SIGNING, ADVANCED WARNING PAVEMENT MARKINGS FOR SPEED TABLES, BLUNKER SIGNS, RECTANGULAR RAPID FLASHER BEACONS AND RELATED MARKINGS AND SIGNING, ON-STREET PARKING AND RELATED MARKINGS AND SIGNING, IN-ROAD LIGHTING AND RELATED MARKINGS AND SIGNING, GREEN BIKE LANES, FLEXIBLE DELINEATORS, DECORATIVE SIGNS AND DECORATIVE SIGN POSTS, PLANTERS, ON-SITE PAVEMENT MARKINGS AND SIGNING IN RIGHT-OF-WAY THAT IS NOT DEDICATED FOR PUBLIC USE, SIDEWALK WALK AND ASPHALT WALK.

BCTED REF. No.240130061



DRAWING INDEX

[illegible]

REVISIONS

| NO. | DATE | BY | DESCRIPTION |
|-----|------------|--------|------------------|
| | | | |
| | | | |
| | | | |
| | | | |
| | | | |
| | | | |
| ⚠️ | 03/20/2025 | M.J.O. | REVISED PER BCTD |
| ⚠️ | 08/26/2024 | M.J.O. | REVISED PER BCTD |



CITY OF PEMBROKE PINES
ENGINEERING DIVISION

8300 SOUTH PALM DRIVE - PEMBROKE PINES, FL 33025 (954) 518-9040

PEMBROKE PINES COMMISSION

| | |
|----------------------|-------------------------|
| ANGELO CASTILLO | MAYOR |
| MICHAEL A. HERNANDEZ | VICE MAYOR - DISTRICT 4 |
| THOMAS GOOD JR. | DISTRICT 1 |
| JAY D. SCHWARTZ | DISTRICT 2 |
| MARIA RODRIGUEZ | DISTRICT 3 |
| CHARLES F. DODGE | CITY MANAGER |

PROJECT MANAGER:

JOHN L. ENGLAND, P.E.
P.E. LICENSE NO. 48079

DATE: APRIL 2025

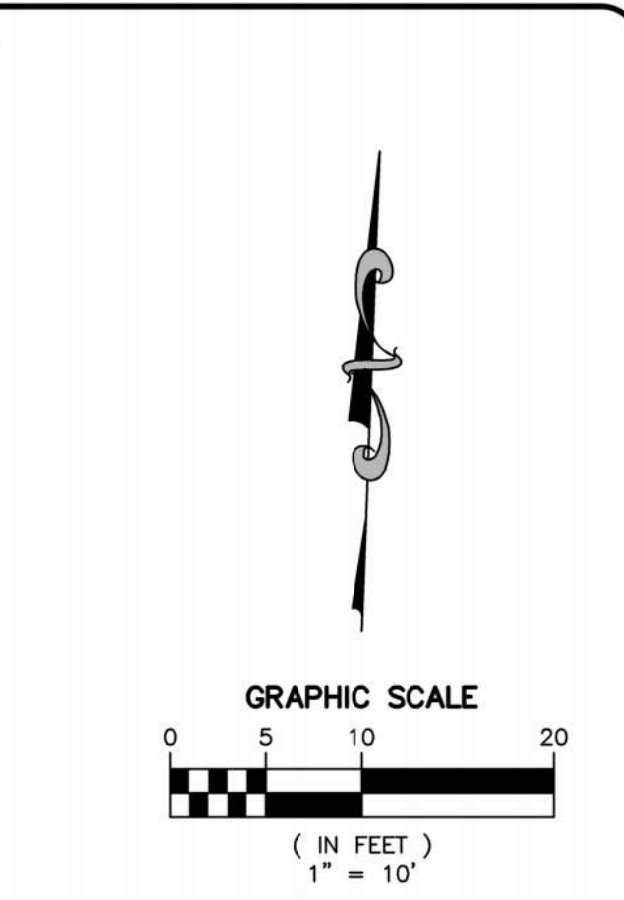
SHEET NAME: COVER SHEET

PROJECT TITLE: PINES VILLAGE TRAFFIC CALMING MEASURES

PERMIT PLANS

S:\Engineering\Traffic Calming and Road Diets\SW 68th Boulevard and SW 6th Street\Drawings\Pines Village traffic calming-Cover Sheet.dwg

File Name: S:\Engineering\Traffic Calming And Road Details\SW 68th Blvd And SW 6th Street.dwg - (Plotted by: Onelisa, Michael on Thursday, July 10, 2025 2:06:18 PM)



SEAL

DATE: OCT. 2023

DESIGNED BY: M.J.O.

CHECKED BY: J.L.E.

SCALE: AS SHOWN

CITY OF PEMBROKE PINES

ENGINEERING DIVISION

8300 SOUTH PALM DRIVE

PEMBROKE PINES, FLORIDA 33025

TEL: (954) 518-9040

| REVISIONS | |
|-----------|-------------|
| NO. | DESCRIPTION |
| | |
| | |
| | |
| | |
| | |

SW 6TH STREET & SW 70TH TERRACE - DIET

PAVEMENT MARKING AND SIGNAGE PLAN

PINES VILLAGE TRAFFIC CALMING MEASURES

CITY OF PEMBROKE PINES PEMBROKE PINES FLORIDA 33023

SHEET NAME:

C1

SHEET: 3 OF 16

CITY OF P.P. PLAN SUBMITTAL:

PERMIT PLANS

SUBMITTAL DATE:

APRIL 2025

LEGEND

PROP. PAVEMENT CONSTRUCTION

EXISTING PAVEMENT AND/OR CONC. REMOVAL

PROP. CONCRETE SIDEWALK

MILLING AND RESURFACING

PROP. SWALE REGRAVING AND RESTORATION (RESODDING)

RIGHT OF WAY LINE

GENERAL NOTES:

1. ALL PAVEMENT MARKINGS AND SIGNAGE AND CONFORM TO "BROWARD COUNTY TRAFFIC ENGINEERING DIVISION" (BCTED) AND "MANUAL ON UNIFORM TRAFFIC CONTROL DEVICES" (MUTCD) STANDARDS.

2. ALL VALVES WITHIN THE LIMITS OF THE PROPOSED WORK, TO MEET THE FINISHED GRADE OF THE PROPOSED PAVEMENT. ADJUST VALVE BOXES PRIOR TO PLACEMENT OF FINAL ASPHALT PAVEMENT SURFACE LAYER. ADJUST VALVES TO MATCH FINAL PAVEMENT SURFACE CROSS-SLOPE.

3. ALL EXISTING IRRIGATION TO BE PROTECTED AND ADJUST TO GRADE. ANY DAMAGE TO EXISTING IRRIGATION SHALL BE REPAIRED BY CONTRACTOR.

4. CONTRACTOR TO COMPLY WITH BEST MANAGEMENT PRACTICES FOR STORMWATER POLLUTION PREVENTION AND EROSION CONTROL MEASURES PER FDEP "GENERIC PERMIT" REQUIREMENTS AS APPLICABLE TO THE PROJECT'S SCOPE OF WORK AND EXISTING FIELD CONDITIONS AND AS MAYBE JURISDICTION OVER SUCH MEASURES.

811

KNOW WHAT'S BELOW

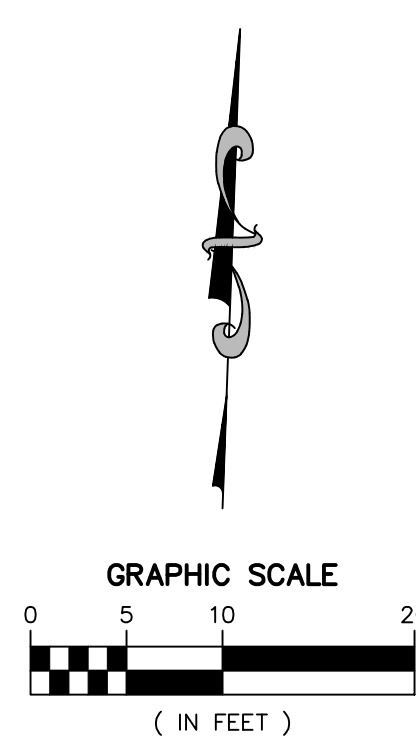
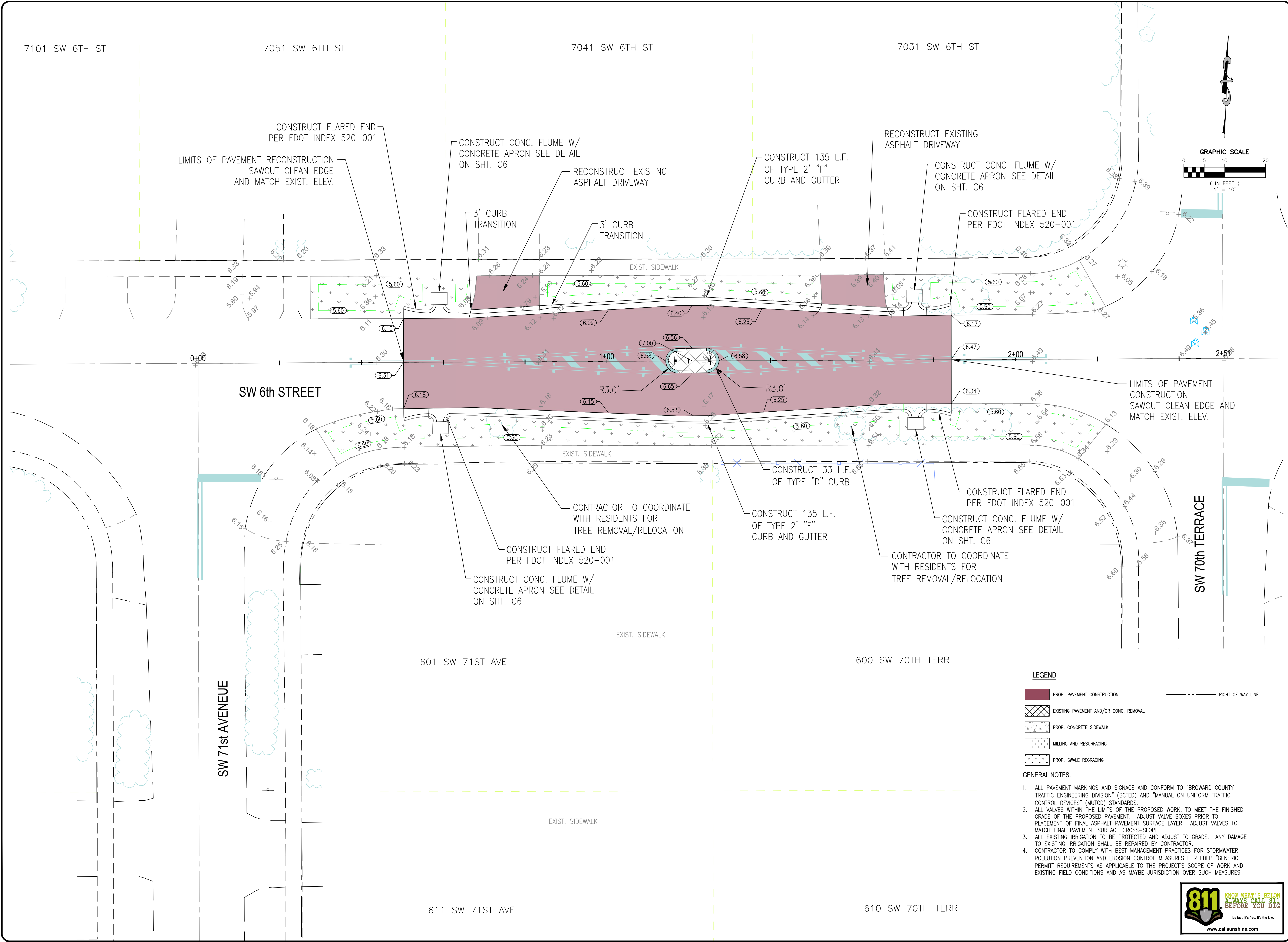
ALWAYS CALL 811

BEFORE YOU DIG

It's fast. It's free. It's the law.

www.callsunshine.com

File Name: S:\Engineering\Traffic Calming And Road Diets\Survey Docs\Pines Village Traffic Calming Grading_Topo_Survey-ref.dwg - (Plotted by: Orifice, Michael on Thursday, July 10, 2025 2:17:45 PM)



- LEGEND**
- PROP. PAVEMENT CONSTRUCTION
 - EXISTING PAVEMENT AND/OR CONC. REMOVAL
 - PROP. CONCRETE SIDEWALK
 - MILLING AND RESURFACING
 - PROP. SWALE REGRAIDING
 - RIGHT OF WAY LINE
- GENERAL NOTES:**
- ALL PAVEMENT MARKINGS AND SIGNAGE AND CONFORM TO "BROWARD COUNTY TRAFFIC ENGINEERING DIVISION" (BCTED) AND "MANUAL ON UNIFORM TRAFFIC CONTROL DEVICES" (MUTCD) STANDARDS.
 - ALL VALVES WITHIN THE LIMITS OF THE PROPOSED WORK, TO MEET THE FINISHED GRADE OF THE PROPOSED PAVEMENT. ADJUST VALVE BOXES PRIOR TO PLACEMENT OF FINAL ASPHALT PAVEMENT SURFACE LAYER. ADJUST VALVES TO MATCH FINAL PAVEMENT SURFACE CROSS-SLOPE.
 - ALL EXISTING IRRIGATION TO BE PROTECTED AND ADJUST TO GRADE. ANY DAMAGE TO EXISTING IRRIGATION SHALL BE REPAIRED BY CONTRACTOR.
 - CONTRACTOR TO COMPLY WITH BEST MANAGEMENT PRACTICES FOR STORMWATER POLLUTION PREVENTION AND EROSION CONTROL MEASURES PER FDEP "GENERIC PERMIT" REQUIREMENTS AS APPLICABLE TO THE PROJECT'S SCOPE OF WORK AND EXISTING FIELD CONDITIONS AND AS MAYBE JURISDICTION OVER SUCH MEASURES.




SEAL

DATE: OCT. 2023
DESIGNED BY: M.J.O.
CHECKED BY: J.L.E.

SCALE: AS SHOWN

CITY OF PEMBROKE PINES
ENGINEERING DIVISION
8300 SOUTH PALM DRIVE
PEMBROKE PINES, FLORIDA 33025
TEL: (954) 518-9040



| REVISIONS | |
|-----------|-------------|
| NO. | DESCRIPTION |
| | |
| | |
| | |
| | |
| | |

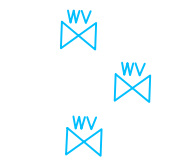
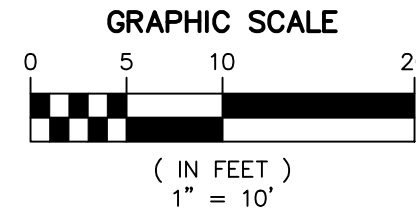
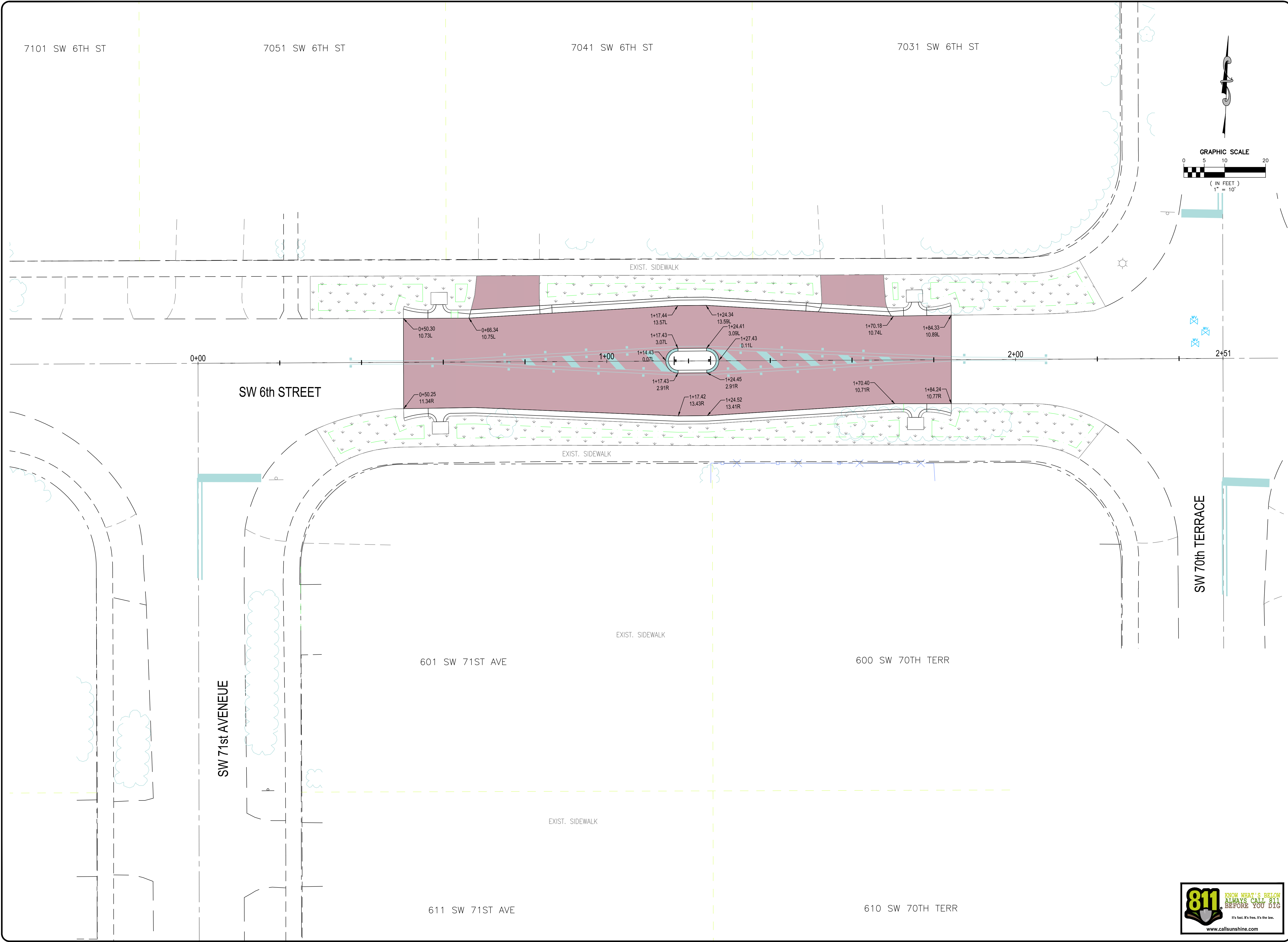
SW 6TH STREET & SW 70TH TERRACE -
PAVING AND GRADING PLAN

PINES VILLAGE TRAFFIC CALMING MEASURES
CITY OF PEMBROKE PINES PEMBROKE PINES FLORIDA 33023

SHEET NAME:
C1-A

SHEET: 4 OF 16
CITY OF P.P. PLAN SUBMITTAL:
PERMIT PLANS
SUBMITTAL DATE:
APRIL 2025

File Name: S:\Engineering\Traffic Calming And Road Diets\Survey Docs\Pines Village Traffic Calming Grading_Topo_Survey-2ref.dwg - (Plotted by: Orfice, Michael on Thursday, July 10, 2025 2:20:29 PM)



SW 70th TERRACE

600 SW 70TH TERR

601 SW 71ST AVE

611 SW 71ST AVE

610 SW 70TH TERR

600 SW 70TH TERR

601 SW 71ST AVE

611 SW 71ST AVE

610 SW 70TH TERR

600 SW 70TH TERR

601 SW 71ST AVE

611 SW 71ST AVE

SEAL

DATE: OCT. 2023

DESIGNED BY: M.J.O.

CHECKED BY: J.L.E.

AS SHOWN

CITY OF PEMBROKE PINES

ENGINEERING DIVISION

8300 SOUTH PALM DRIVE

PEMBROKE PINES, FLORIDA 33025

TEL: (954) 518-9040

REVISIONS

| NO. | DATE | BY | DESCRIPTION |
|-----|------|----|-------------|
| | | | |
| | | | |
| | | | |
| | | | |

SHEET NAME:

C1-B

SHEET: 5 OF 16

CITY OF P.P. PLAN SUBMITTAL: PERMIT PLANS

SUBMITTAL DATE: APRIL 2025

SW 6TH STREET & SW 70TH TERRACE - GEOMETRY PLAN

PINES VILLAGE TRAFFIC CALMING MEASURES

CITY OF PEMBROKE PINES PEMBROKE PINES FLORIDA 33023

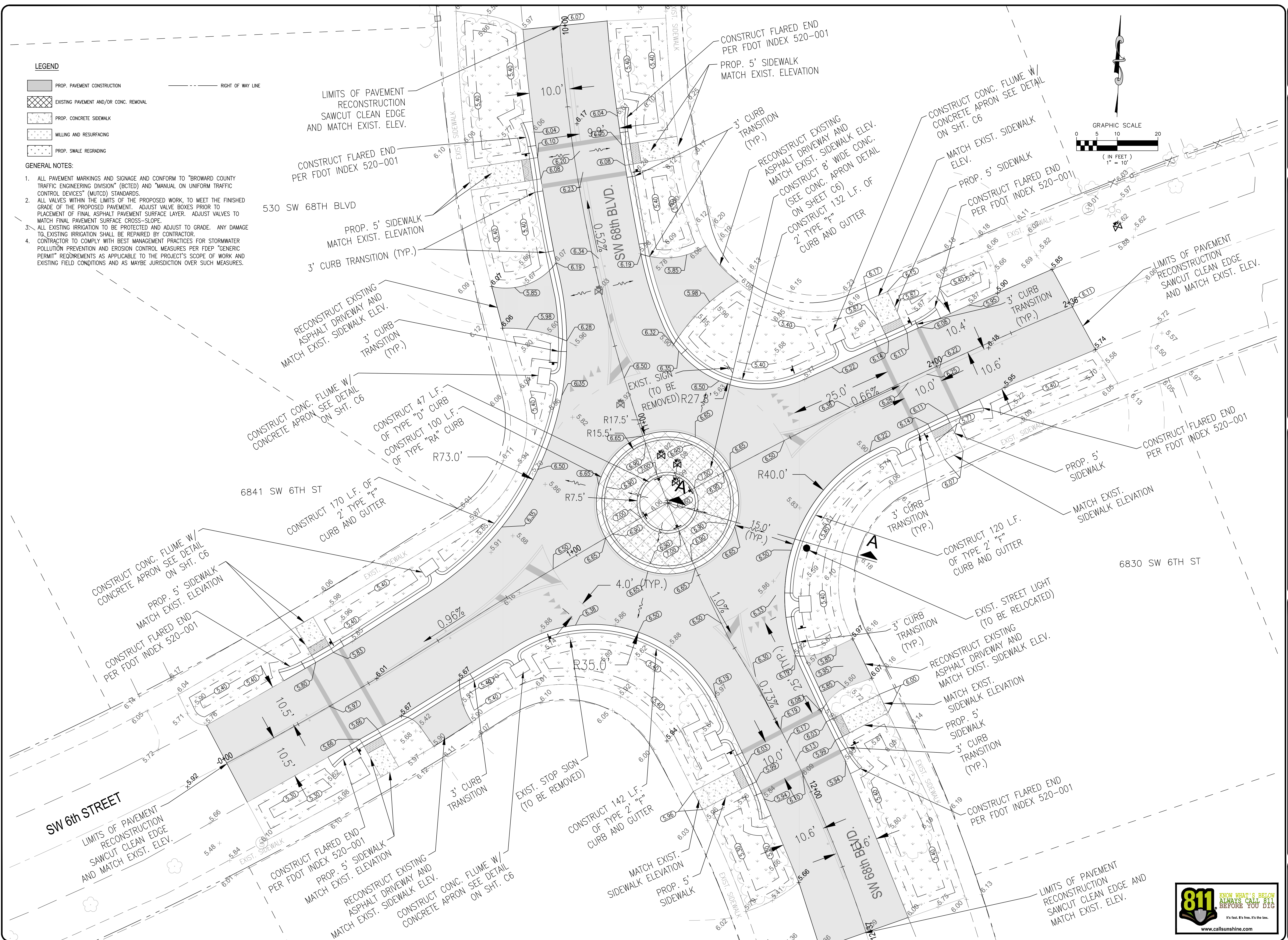
811

KNOW WHAT'S BELOW

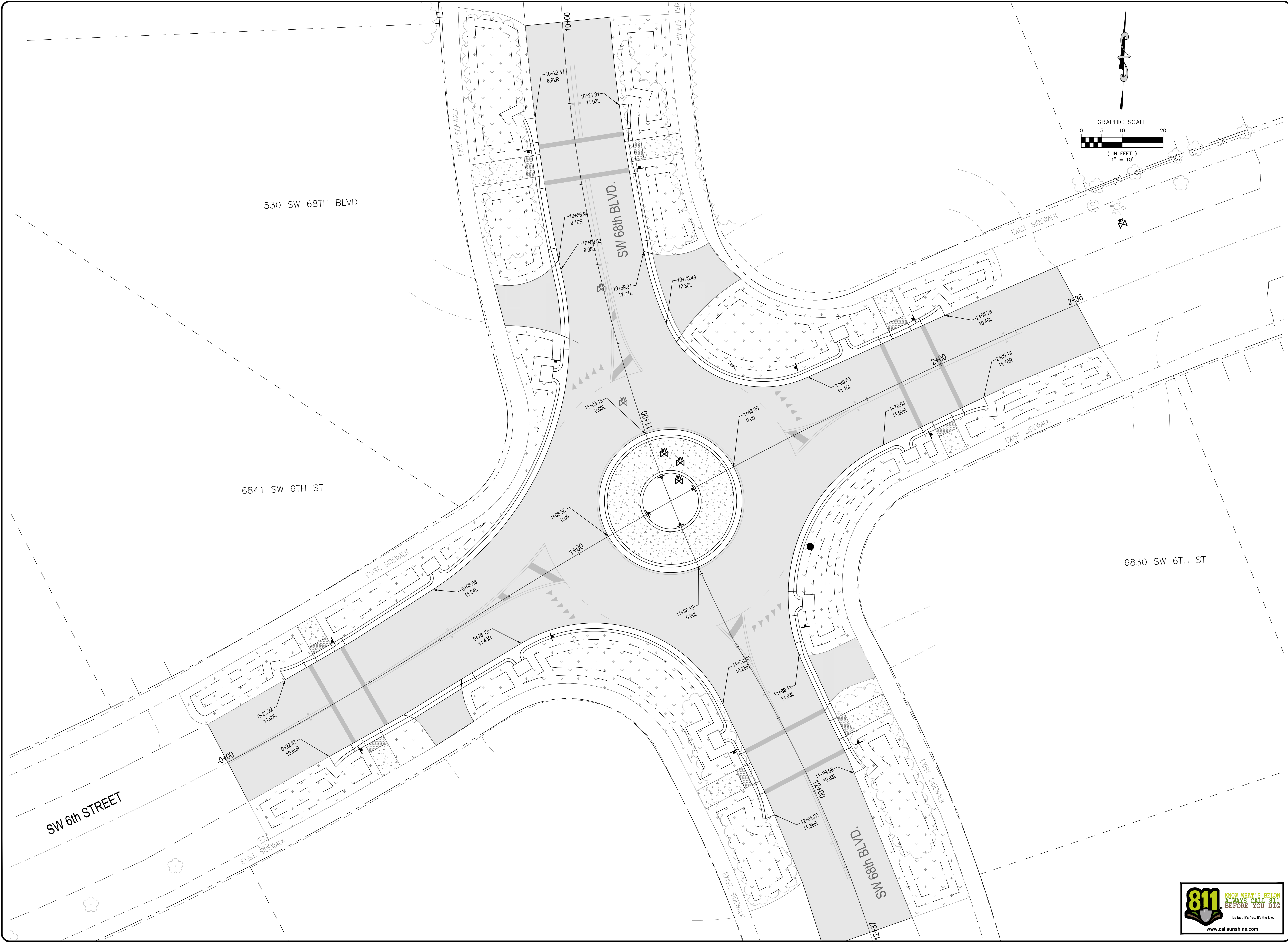
ALWAYS CALL 811 BEFORE YOU DIG

It's fast. It's free. It's the law.

www.callsunshine.com




File Name: S:\Engineering\Traffic Calming And Road Diets\Survey Docs\Pines Village Traffic Calming Grading_Topo Survey-ref.dwg - (Plotted by: Orifice, Michael on Thursday, July 10, 2025 2:22:25 PM)



| | | |
|---------------------|--|-----------------|
| DRAWN BY: M.J.O. | | DATE: OCT. 2023 |
| DESIGNED BY: M.J.O. | | SCALE: AS SHOWN |
| CHECKED BY: J.L.E. | | |

CITY OF PEMBROKE PINES
ENGINEERING DIVISION
8300 SOUTH PALM DRIVE
PEMBROKE PINES, FLORIDA 33025
TEL: (954) 518-9040



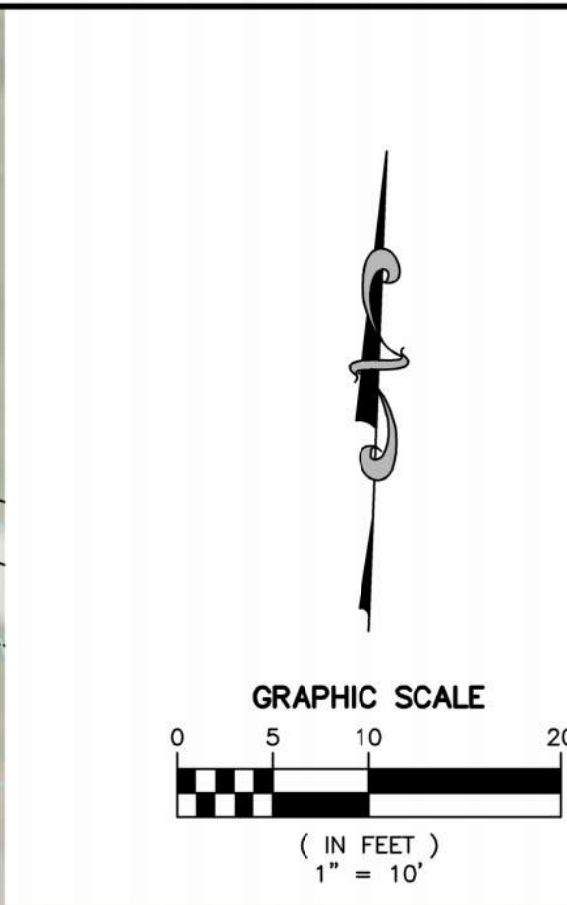
| REVISIONS | |
|-----------|-------------|
| NO. | DESCRIPTION |
| | |
| | |
| | |
| | |
| | |
| | |
| | |
| | |
| | |

SW 68TH BLVD & SW 6TH STREET -
GEOMETRY PLAN
PINES VILLAGE TRAFFIC CALMING MEASURES
CITY OF PEMBROKE PINES PEMBROKE PINES FLORIDA 33023

SHEET NAME:
C2-B

SHEET: 8 OF 16
CITY OF P.P. PLAN SUBMITTAL:
PERMIT PLANS
SUBMITTAL DATE:
APRIL 2025

File Name: S:\Engineering\Traffic Calming And Road Data\SW 68th Boulevard And SW 6th Street\Drawings\SW 68TH BLVD AND SW 6TH STREET.dwg - (Plotted by: Onelisa, Michael on Thursday, July 10, 2025 2:09:53 PM)



- LEGEND**
- PROP. PAVEMENT CONSTRUCTION
 - EXISTING PAVEMENT AND/OR CONC. REMOVAL
 - PROP. CONCRETE SIDEWALK
 - MILLING AND RESURFACING
 - PROP. SWALE REGRAIDING AND RESTORATION (RESODDING)
 - RIGHT OF WAY LINE
- GENERAL NOTES:**
- ALL PAVEMENT MARKINGS AND SIGNAGE CONFORM TO "BROWARD COUNTY TRAFFIC ENGINEERING DIVISION" (BCTED) AND "MANUAL ON UNIFORM TRAFFIC CONTROL DEVICES" (MUTCD) STANDARDS.
 - ALL VALVES WITHIN THE LIMITS OF THE PROPOSED WORK, TO MEET THE FINISHED GRADE OF THE PROPOSED PAVEMENT. ADJUST VALVE BOXES PRIOR TO PLACEMENT OF FINAL ASPHALT PAVEMENT SURFACE LAYER. ADJUST VALVES TO MATCH FINAL PAVEMENT SURFACE CROSS-SLOPE.
 - ALL EXISTING IRRIGATION TO BE PROTECTED AND ADJUST TO GRADE. ANY DAMAGE TO EXISTING IRRIGATION SHALL BE REPAIRED BY CONTRACTOR.
 - CONTRACTOR TO COMPLY WITH BEST MANAGEMENT PRACTICES FOR STORMWATER POLLUTION PREVENTION AND EROSION CONTROL MEASURES PER FDEP "GENERIC PERMIT" REQUIREMENTS AS APPLICABLE TO THE PROJECT'S SCOPE OF WORK AND EXISTING FIELD CONDITIONS AND AS MAYBE JURISDICTION OVER SUCH MEASURES.



| | |
|---|-------------|
| CITY OF PEMBROKE PINES | |
| ENGINEERING DIVISION 8300 SOUTH PALM DRIVE PEMBROKE PINES, FLORIDA 33025 TEL: (954) 518-9040 | |
| | |
| REVISIONS | |
| NO. | DATE |
| BY | DESCRIPTION |
| C3 | |
| SHEET: 9 OF 16 | |
| CITY OF P.P. PLAN SUBMITTAL: PERMIT PLANS | |
| SUBMITTAL DATE: APRIL 2025 | |

SW 64TH WAY & SW 3RD STREET - DIET

PINES VILLAGE TRAFFIC CALMING MEASURES

CITY OF PEMBROKE PINES PEMBROKE PINES FLORIDA 33023

SHEET NAME: C3

File Name: S:\Engineering\Traffic Calming And Road Diets\Survey Docs\Pines Village Traffic Calming Grading_Topo Survey-ref.dwg - (Plotted by: Orifice, Michael on Thursday, July 10, 2025 2:23:21 PM)

LEGEND

- PROP. PAVEMENT CONSTRUCTION
- EXISTING PAVEMENT AND/OR CONC. REMOVAL
- PROP. CONCRETE SIDEWALK
- MILLING AND RESURFACING
- PROP. SWALE REGRAIDING
- RIGHT OF WAY LINE

GENERAL NOTES:

- ALL PAVEMENT MARKINGS AND SIGNAGE AND CONFORM TO "BROWARD COUNTY TRAFFIC ENGINEERING DIVISION" (BCTED) AND "MANUAL ON UNIFORM TRAFFIC CONTROL DEVICES" (MUTCD) STANDARDS.
- ALL VALVES WITHIN THE LIMITS OF THE PROPOSED WORK, TO MEET THE FINISHED GRADE OF THE PROPOSED PAVEMENT. ADJUST VALVE BOXES PRIOR TO PLACEMENT OF FINAL ASPHALT PAVEMENT SURFACE LAYER. ADJUST VALVES TO MATCH FINAL PAVEMENT SURFACE CROSS-SLOPE.
- ALL EXISTING IRRIGATION TO BE PROTECTED AND ADJUST TO GRADE. ANY DAMAGE TO EXISTING IRRIGATION SHALL BE REPAIRED BY CONTRACTOR.
- CONTRACTOR TO COMPLY WITH BEST MANAGEMENT PRACTICES FOR STORMWATER POLLUTION PREVENTION AND EROSION CONTROL MEASURES PER FDEP "GENERIC PERMIT" REQUIREMENTS AS APPLICABLE TO THE PROJECT'S SCOPE OF WORK AND EXISTING FIELD CONDITIONS AND AS MAYBE JURISDICTION OVER SUCH MEASURES.

CB
RIM ELEV.:4.80'
INV. ELEV.(E):0.50'
BOT ELEV.=(-)3.50'

LIMITS OF PAVEMENT
RECONSTRUCTION
SAWCUT CLEAN EDGE
AND MATCH EXIST. ELEV.

CONTRACTOR TO COORDINATE
WITH RESIDENTS FOR
TREE REMOVAL/RELOCATION

CONSTRUCT FLARED END
PER FDOT INDEX 520-001

EXIST. AT&T PULLBOX
TO REMAIN

CONSTRUCT 33 L.F.
OF TYPE "D" CURB

CONSTRUCT 124 L.F.
OF TYPE 2' "F"
CURB AND GUTTER

3' CURB
TRANSITION

MATCH EXIST. CONC.
SIDEWALK ELEV.

RECONSTRUCT EXIST. CONC. DRIVEWAY
MATCH EXIST. SIDEWALK ELEV.

3' CURB TRANSITION

CONSTRUCT FLARED END
PER FDOT INDEX 520-001

CB
RIM ELEV.:4.95'
INV. ELEV.(S):1.45'
INV. ELEV.(W):1.25'
BOT ELEV.=(-)0.10'

CONSTRUCT FLARED END
PER FDOT INDEX 520-001

3' CURB
TRANSITION

RECONSTRUCT EXISTING
ASPHALT DRIVEWAY
MATCH EXIST. SIDEWALK ELEV.

3' CURB
TRANSITION

CONTRACTOR TO COORDINATE
WITH RESIDENTS FOR
TREE REMOVAL/RELOCATION

CONSTRUCT 120 L.F.
OF TYPE 2' "F"
CURB AND GUTTER

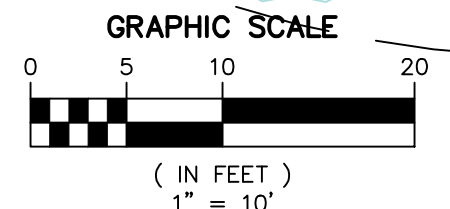
3' CURB TRANSITION

RECONSTRUCT EXISTING
ASPHALT DRIVEWAY
MATCH EXIST. SIDEWALK ELEV.


3' CURB TRANSITION

CONSTRUCT FLARED END
PER FDOT INDEX 520-001

LIMITS OF PAVEMENT CONSTRUCTION
SAWCUT CLEAN EDGE
AND MATCH EXIST. ELEV.



CITY OF PEMBROKE PINES



ENGINEERING DIVISION
8300 SOUTH PALM DRIVE
PEMBROKE PINES, FLORIDA 33025
TEL: (954) 518-9040

REVISIONS

| NO. | DATE | BY | DESCRIPTION |
|-----|------|----|-------------|
| | | | |
| | | | |
| | | | |
| | | | |
| | | | |

SW 64TH WAY & SW 3RD STREET -
PAVING AND GRADING PLAN

PINES VILLAGE TRAFFIC CALMING MEASURES
CITY OF PEMBROKE PINES PEMBROKE PINES FLORIDA 33023

SHEET NAME:

C3-A

SHEET: 10 OF 16

CITY OF P.P. PLAN SUBMITTAL:
PERMIT PLANS

SUBMITTAL DATE:
APRIL 2025

DRAWN BY: M.J.O.
DESIGNED BY: M.J.O.
CHECKED BY: J.L.E.

DATE: OCT. 2023
SCALE: AS SHOWN

SEAL

STATE OF FLORIDA
LICENSE NO. 4679

File Name: S:\Engineering\Traffic Calming And Road Diets\Survey Docs\Pines Village Traffic Calming Grading_Topo Survey\ref.dwg - (Plotted by: Orifce, Michael on Thursday, July 10, 2025 2:24:08 PM)



CB
RIM ELEV.:4.80'
INV. ELEV.(E):0.50'
BOT ELEV.=(-)3.50'

CB
RIM ELEV.:4.95'
INV. ELEV.(S):1.45'
INV. ELEV.(W):1.25'
BOT ELEV.=(-)0.10'



SEAL

DATE: OCT. 2023

DESIGNED BY: M.J.O.

CHECKED BY: J.L.E.

SCALE: AS SHOWN

CITY OF PEMBROKE PINES

ENGINEERING DIVISION

8300 SOUTH PALM DRIVE

PEMBROKE PINES, FLORIDA 33025

TEL: (954) 518-9040

REVISIONS

| NO. | DATE | BY | DESCRIPTION |
|-----|------|----|-------------|
| | | | |
| | | | |
| | | | |
| | | | |

SW 64TH WAY & SW 3RD STREET -
GEOMETRY PLAN

PINES VILLAGE TRAFFIC CALMING MEASURES

CITY OF PEMBROKE PINES PEMBROKE PINES FLORIDA 33023

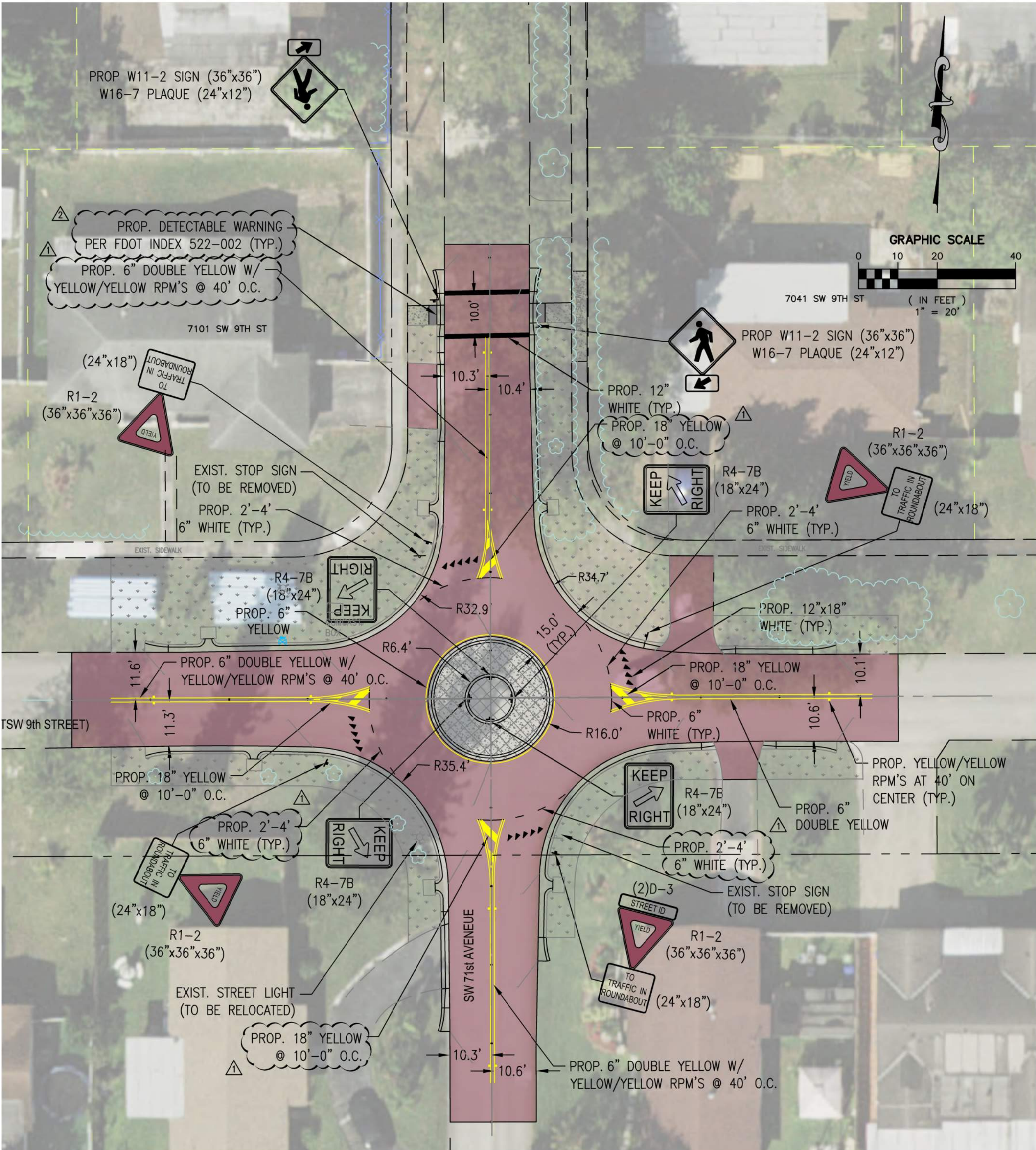
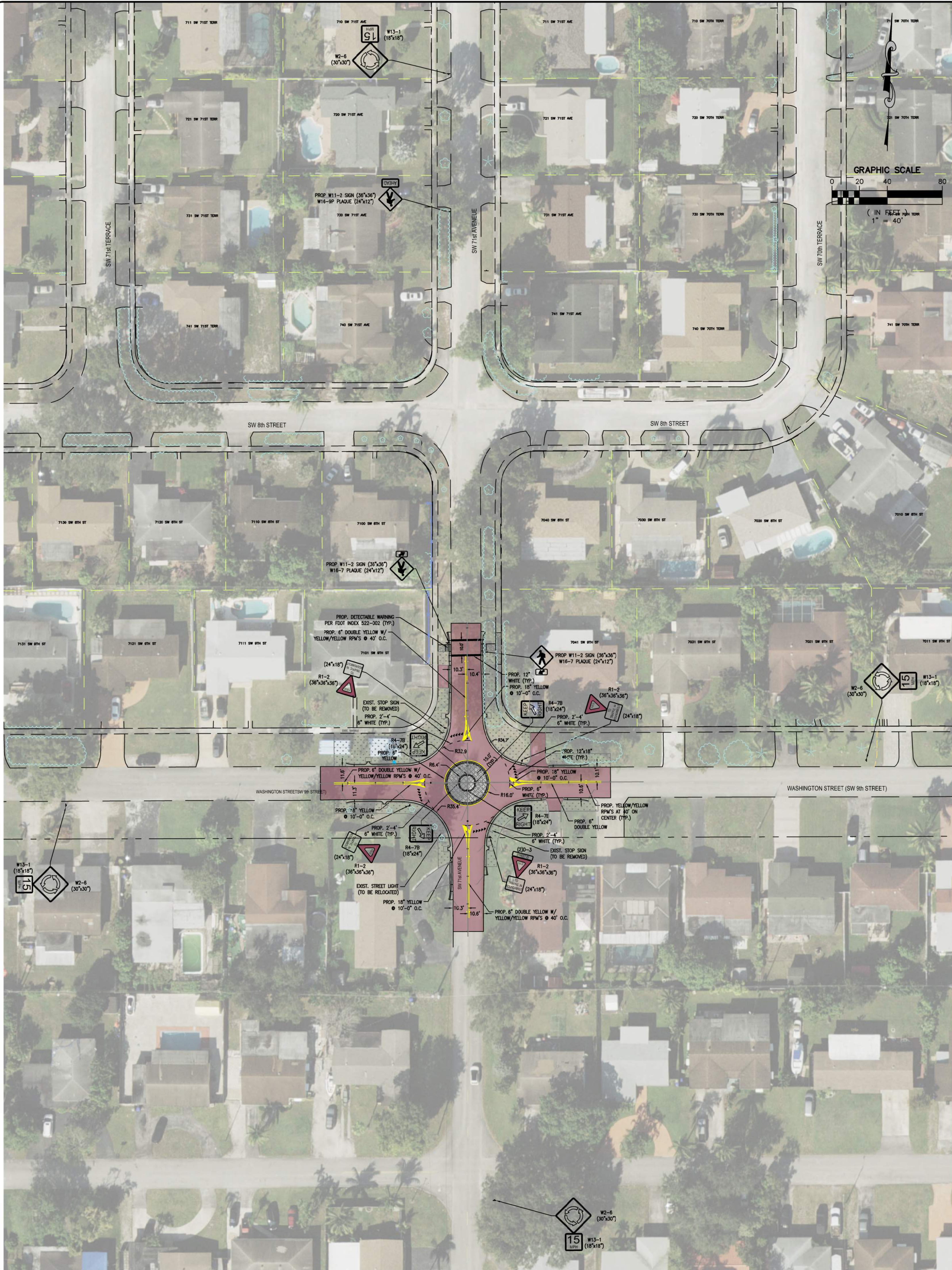
SHEET NAME:
C3-B

SHEET: 11 OF 16

CITY OF P.P. PLAN SUBMITTAL:
PERMIT PLANS

SUBMITTAL DATE:
APRIL 2025

File Name: S:\Engineering\Traffic Calming And Road Diet\SW 68th Blvd And SW 6th Street.dwg - (Plotted by: Onifex, Michael on Thursday, July 10, 2025 2:11:25 PM)



LEGEND

- PROP. PAVEMENT CONSTRUCTION
- EXISTING PAVEMENT AND/OR CONC. REMOVAL
- PROP. CONCRETE SIDEWALK
- MILLING AND RESURFACING
- PROP. SWALE REGRAIDING AND RESTORATION (RESODDING)
- RIGHT OF WAY LINE

GENERAL NOTES:

- ALL PAVEMENT MARKINGS AND SIGNAGE AND CONFORM TO "BROWARD COUNTY TRAFFIC ENGINEERING DIVISION" (BCTD) AND "MANUAL ON UNIFORM TRAFFIC CONTROL DEVICES" (MUTCD) STANDARDS.
- ALL VALVES WITHIN THE LIMITS OF THE PROPOSED WORK, TO MEET THE FINISHED GRADE OF THE PROPOSED PAVEMENT. ADJUST VALVE BOXES PRIOR TO PLACEMENT OF FINAL ASPHALT PAVEMENT SURFACE LAYER. ADJUST VALVES TO MATCH FINAL PAVEMENT SURFACE CROSS-SLOPE.
- ALL EXISTING IRRIGATION TO BE PROTECTED AND ADJUST TO GRADE. ANY DAMAGE TO EXISTING IRRIGATION SHALL BE REPAIRED BY CONTRACTOR.
- CONTRACTOR TO COMPLY WITH BEST MANAGEMENT PRACTICES FOR STORMWATER POLLUTION PREVENTION AND EROSION CONTROL MEASURES PER FDEP "GENERIC PERMIT" REQUIREMENTS AS APPLICABLE TO THE PROJECT'S SCOPE OF WORK AND EXISTING FIELD CONDITIONS AND AS MAYBE JURISDICTION OVER SUCH MEASURES.



DATE: OCT 2023

DESIGNED BY: M.J.O.

CHECKED BY: J.L.E.

SCALE: AS SHOWN

DATE: OCT 2023

SCALE: AS SHOWN

CITY OF PEMBROKE PINES

ENGINEERING DIVISION

8300 SOUTH PALM DRIVE

PEMBROKE PINES, FLORIDA 33025

TEL: (954) 518-9040

REVISIONS

| NO. | DATE | BY | DESCRIPTION |
|-----|------------|--------|---------------|
| 1 | 03-20-2025 | M.J.O. | BCTD COMMENTS |
| 2 | 03-26-2024 | M.J.O. | BCTD COMMENTS |

SW 9TH STREET & SW 71ST AVENUE - ROUNDABOUT

PINES VILLAGE TRAFFIC CALMING MEASURES

CITY OF PEMBROKE PINES PEMBROKE PINES FLORIDA 33023

SHEET NAME: C4

SHEET: 12 OF 16

CITY OF P.P. PLAN SUBMITTAL: PERMIT PLANS

SUBMITTAL DATE: APRIL 2025

File Name: S:\Engineering\Traffic Calming And Road Diets\Survey Docs\Pines Village Traffic Calming Grading_Topo_Survey\ref.dwg - (Plotted by: Orifice, Michael on Thursday, July 10, 2025 2:25:05 PM)

SW 9TH ST

7101 SW 9TH ST

7041 SW 9TH ST

WASHINGTON STREETSW 9th STREET)

SW 71st AVENUE

LEGEND

- PROP. PAVEMENT CONSTRUCTION
- EXISTING PAVEMENT AND/OR CONC. REMOVAL
- PROP. CONCRETE SIDEWALK
- MILLING AND RESURFACING
- PROP. SWALE REGRADE
- RIGHT OF WAY LINE

GENERAL NOTES:

- ALL PAVEMENT MARKINGS AND SIGNAGE AND CONFORM TO "BROWARD COUNTY TRAFFIC ENGINEERING DIVISION" (BCTED) AND "MANUAL ON UNIFORM TRAFFIC CONTROL DEVICES" (MUTCD) STANDARDS.
- ALL VALVES WITHIN THE LIMITS OF THE PROPOSED WORK, TO MEET THE FINISHED GRADE OF THE PROPOSED PAVEMENT. ADJUST VALVE BOXES PRIOR TO PLACEMENT OF FINAL ASPHALT PAVEMENT SURFACE LAYER. ADJUST VALVES TO MATCH FINAL PAVEMENT SURFACE CROSS-SLOPE.
- ALL EXISTING IRRIGATION SHALL BE REPAIRED BY CONTRACTOR.
- CONTRACTOR TO COMPLY WITH BEST MANAGEMENT PRACTICES FOR STORMWATER POLLUTION PREVENTION AND EROSION CONTROL MEASURES PER FDEP "GENERIC PERMIT" REQUIREMENTS AS APPLICABLE TO THE PROJECT'S SCOPE OF WORK AND EXISTING FIELD CONDITIONS AND AS MAYBE JURISDICTION OVER SUCH MEASURES.

CONSTRUCT FLARED END PER FDOT INDEX 520-001
MATCH EXIST. SIDEWALK ELEVATION

PROP. 5' SIDEWALK

RECONSTRUCT EXISTING ASPHALT DRIVEWAY
MATCH EXIST. SIDEWALK ELEV.

CONSTRUCT CONC. FLUME W/
CONCRETE APRON SEE DETAIL ON SHT. C6

CONSTRUCT 160 L.F.
OF TYPE 2' "F" CURB AND GUTTER

CONSTRUCT CONC. FLUME W/
CONCRETE APRON SEE DETAIL ON SHT. C6

CONSTRUCT FLARED END PER FDOT INDEX 520-001

LIMITS OF PAVEMENT RECONSTRUCTION
SAWCUT CLEAN EDGE AND MATCH EXIST. ELEV.

CONSTRUCT FLARED END PER FDOT INDEX 520-001

EXIST. TREE

CONSTRUCT CONC. FLUME W/
CONCRETE APRON SEE DETAIL ON SHT. C6

CONSTRUCT 8' WIDE CONC.
(SEE CONC. APRON DETAIL ON SHEET C6)

CONSTRUCT 135 L.F.
OF TYPE 2' "F" CURB AND GUTTER

CONSTRUCT CONC. FLUME W/
CONCRETE APRON SEE DETAIL ON SHT. C6

3' CURB TRANSITION

3' CURB TRANSITION

CONSTRUCT FLARED END PER FDOT INDEX 520-001

LIMITS OF PAVEMENT RECONSTRUCTION
SAWCUT CLEAN EDGE AND MATCH EXIST. ELEV.

REMOVE AND REPLACE EXIST. SIDEWALK

SAWCUT CLEAN EDGE AND MATCH EXIST. SIDEWALK ELEVATION

PROP. 5' SIDEWALK

CONSTRUCT FLARED END PER FDOT INDEX 520-001

EXIST. TREE

CONSTRUCT CONC. FLUME W/
CONCRETE APRON SEE DETAIL ON SHT. C6

CONSTRUCT 100 L.F.
OF TYPE "RA" CURB

CONSTRUCT 160 L.F.
OF TYPE 2' "F" CURB AND GUTTER

RECONSTRUCT EXISTING ASPHALT DRIVEWAY
MATCH EXIST. SIDEWALK ELEV.

CONSTRUCT FLARED END PER FDOT INDEX 520-001

LIMITS OF PAVEMENT RECONSTRUCTION
SAWCUT CLEAN EDGE AND MATCH EXIST. ELEV.

3' CURB TRANSITION

3' CURB TRANSITION

CONSTRUCT FLARED END PER FDOT INDEX 520-001

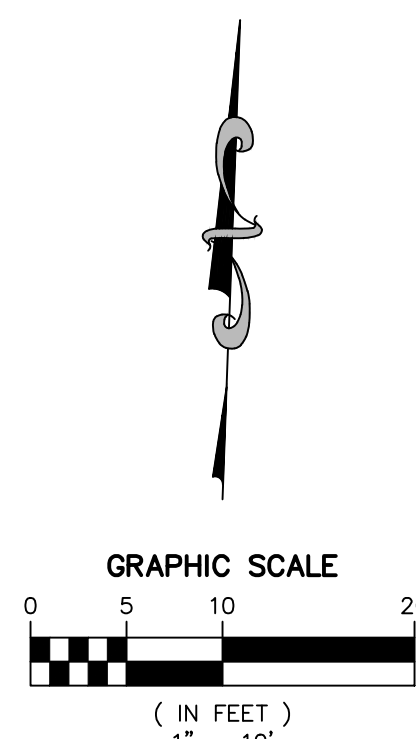
SAWCUT CLEAN EDGE AND RECONSTRUCT EXIST. ASPHALT DRIVEWAY AND MATCH EXIST. ELEV.

CONSTRUCT 117 L.F.
OF TYPE 2' "F" CURB AND GUTTER


CONSTRUCT CONC. FLUME W/
CONCRETE APRON SEE DETAIL ON SHT. C6

CONSTRUCT FLARED END PER FDOT INDEX 520-001

LIMITS OF PAVEMENT RECONSTRUCTION
SAWCUT CLEAN EDGE AND MATCH EXIST. ELEV.



CITY OF PEMBROKE PINES



ENGINEERING DIVISION
8300 SOUTH PALM DRIVE
PEMBROKE PINES, FLORIDA 33025
TEL: (954) 518-9040

REVISIONS

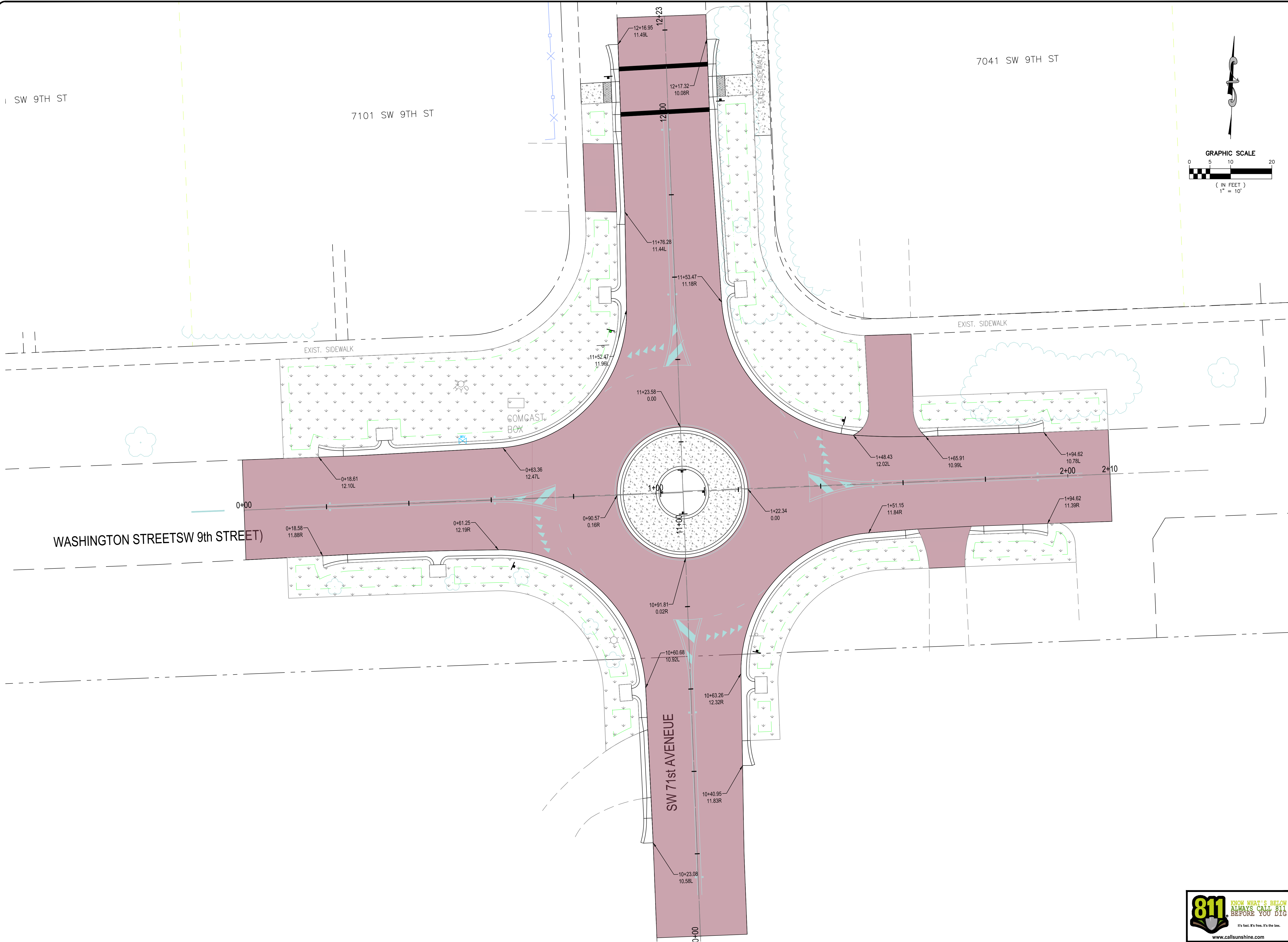
SW 9TH STREET & SW 71ST AVENUE -
PAVING AND GRADING PLAN

C4-A

SHEET: 13 OF 16
CITY OF P.P. PLAN SUBMITTAL
PERMIT PLANS
SUBMITTAL DATE:
APRIL 2025



File Name: S:\Engineering\Traffic Calming And Road Diets\Survey Docs\Pines Village Traffic Calming Grading_Topo Survey\ref.dwg - (Plotted by: Orifice, Michael on Thursday, July 10, 2025 2:25:55 PM)



SW 9TH STREET & SW 71ST AVENUE -
GEOMETRY PLAN

PINES VILLAGE TRAFFIC CALMING MEASURES
CITY OF PEMBROKE PINES PEMBROKE PINES FLORIDA 33023

SHEET NAME:
C4-B

SHEET: 14 OF 16
CITY OF P.P. PLAN SUBMITTAL:
PERMIT PLANS
SUBMITTAL DATE:
APRIL 2025

811
KNOW WHAT'S BELOW
ALWAYS CALL 811
BEFORE YOU DIG
It's fast. It's free. It's the law.
www.callsunshine.com

CITY OF PEMBROKE PINES
ENGINEERING DIVISION
8300 SOUTH PALM DRIVE
PEMBROKE PINES, FLORIDA 33025
TEL: (954) 518-9040

| NO. | DATE | BY | DESCRIPTION |
|-----|------|----|-------------|
| | | | |
| | | | |
| | | | |
| | | | |

SEAL

DATE: OCT. 2023
DESIGNED BY: M.J.O.
CHECKED BY: J.L.E.
SCALE: AS SHOWN

SW 9TH STREET & SW 71ST AVENUE -
GEOMETRY PLAN

PINES VILLAGE TRAFFIC CALMING MEASURES
CITY OF PEMBROKE PINES PEMBROKE PINES FLORIDA 33023

SHEET NAME:
C4-B

SHEET: 14 OF 16
CITY OF P.P. PLAN SUBMITTAL:
PERMIT PLANS
SUBMITTAL DATE:
APRIL 2025

811
KNOW WHAT'S BELOW
ALWAYS CALL 811
BEFORE YOU DIG
It's fast. It's free. It's the law.
www.callsunshine.com

CITY OF PEMBROKE PINES
ENGINEERING DIVISION
8300 SOUTH PALM DRIVE
PEMBROKE PINES, FLORIDA 33025
TEL: (954) 518-9040

| NO. | DATE | BY | DESCRIPTION |
|-----|------|----|-------------|
| | | | |
| | | | |
| | | | |
| | | | |

SEAL

DATE: OCT. 2023
DESIGNED BY: M.J.O.
CHECKED BY: J.L.E.
SCALE: AS SHOWN

SW 9TH STREET & SW 71ST AVENUE -
GEOMETRY PLAN

PINES VILLAGE TRAFFIC CALMING MEASURES
CITY OF PEMBROKE PINES PEMBROKE PINES FLORIDA 33023

SHEET NAME:
C4-B

SHEET: 14 OF 16
CITY OF P.P. PLAN SUBMITTAL:
PERMIT PLANS
SUBMITTAL DATE:
APRIL 2025

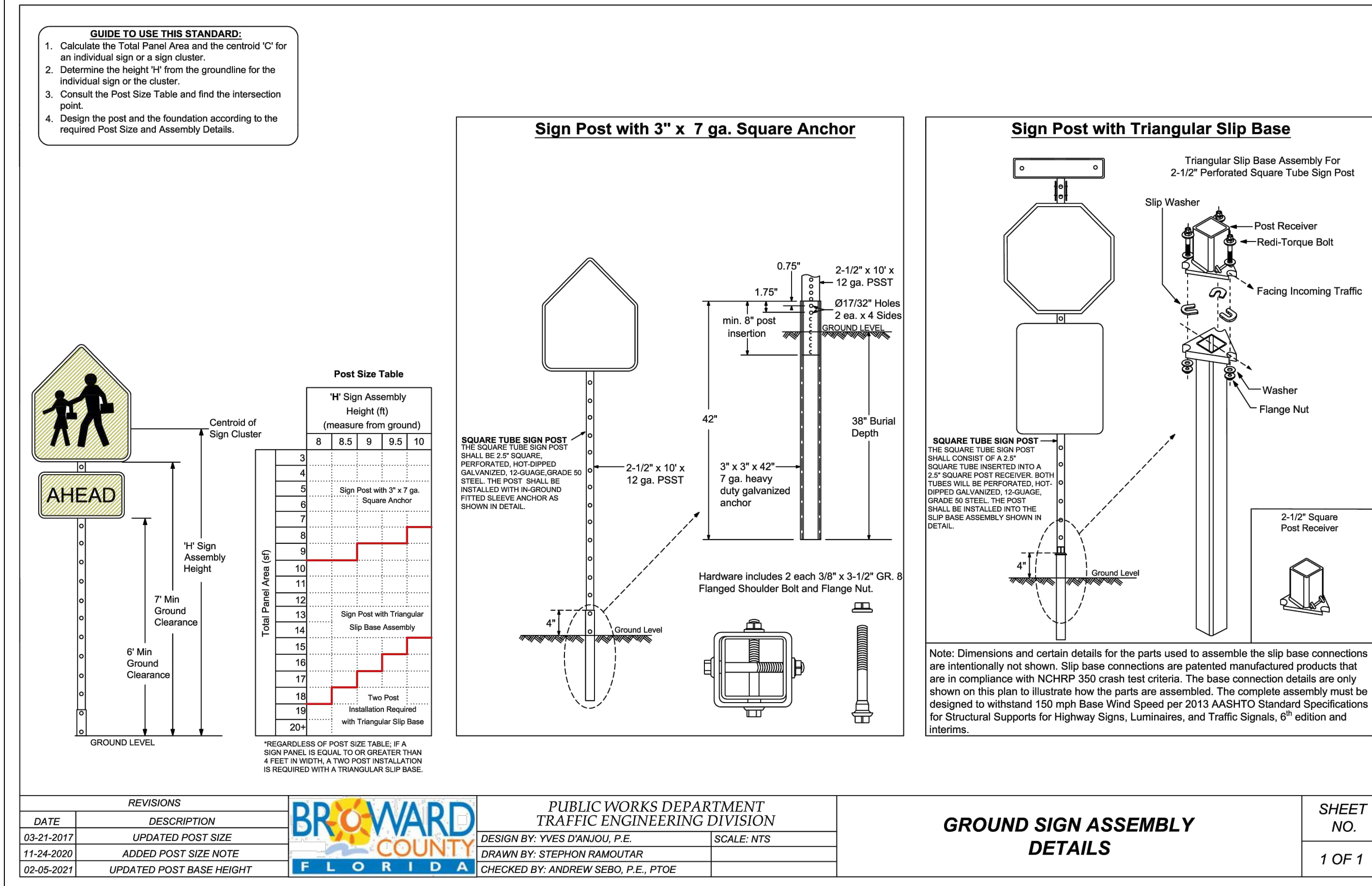
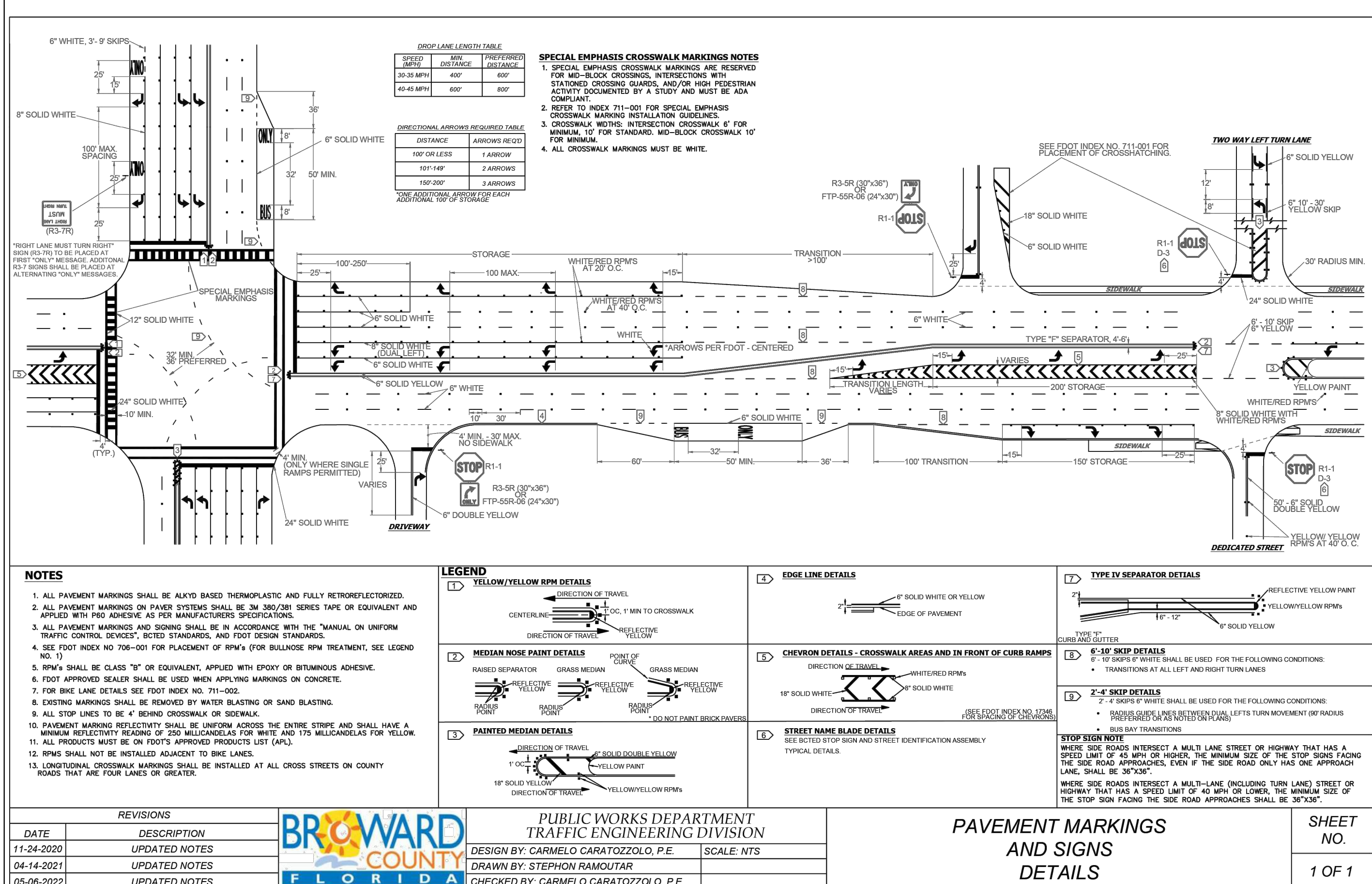
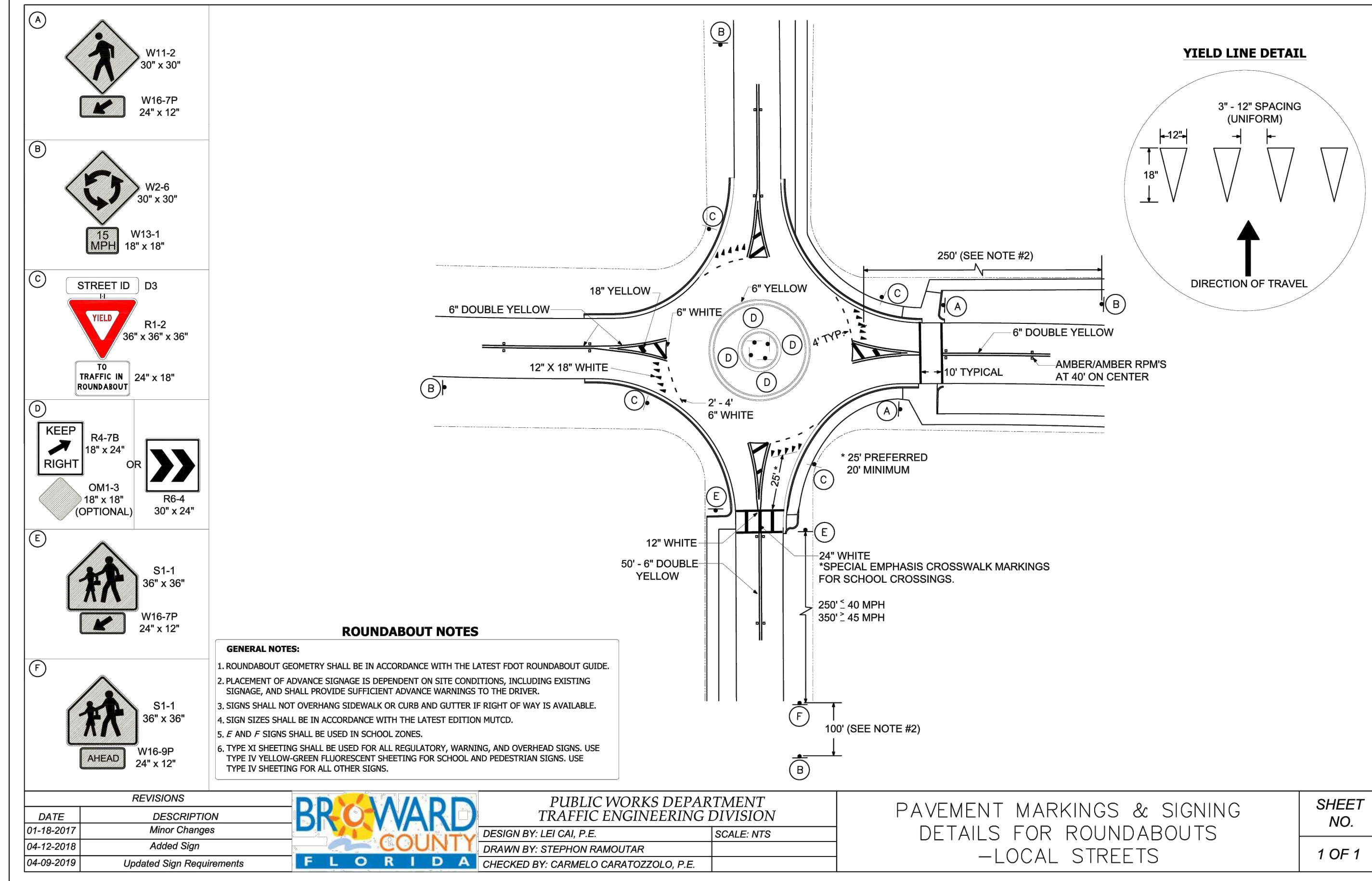
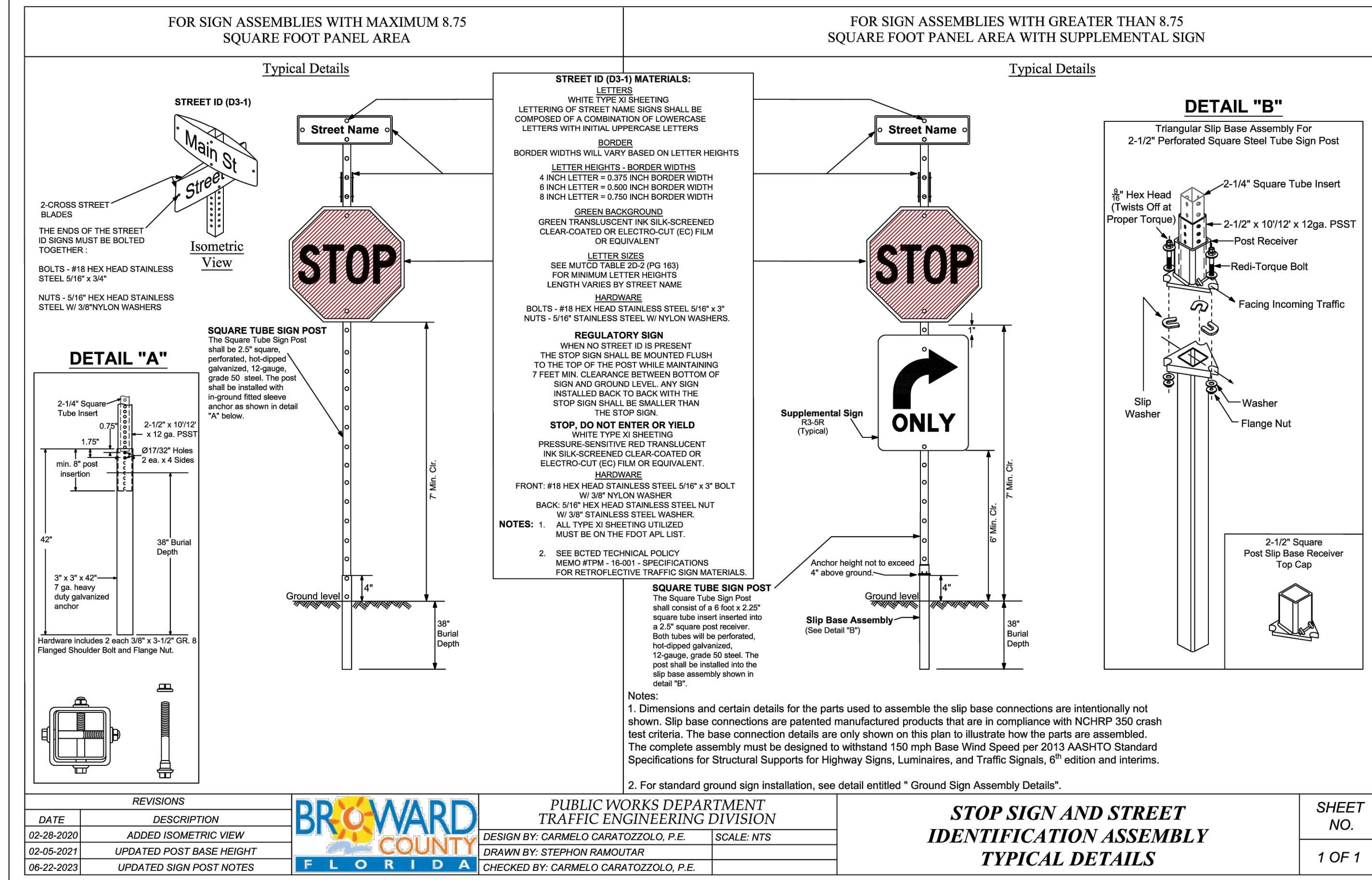
811
KNOW WHAT'S BELOW
ALWAYS CALL 811
BEFORE YOU DIG
It's fast. It's free. It's the law.
www.callsunshine.com

CITY OF PEMBROKE PINES
ENGINEERING DIVISION
8300 SOUTH PALM DRIVE
PEMBROKE PINES, FLORIDA 33025
TEL: (954) 518-9040

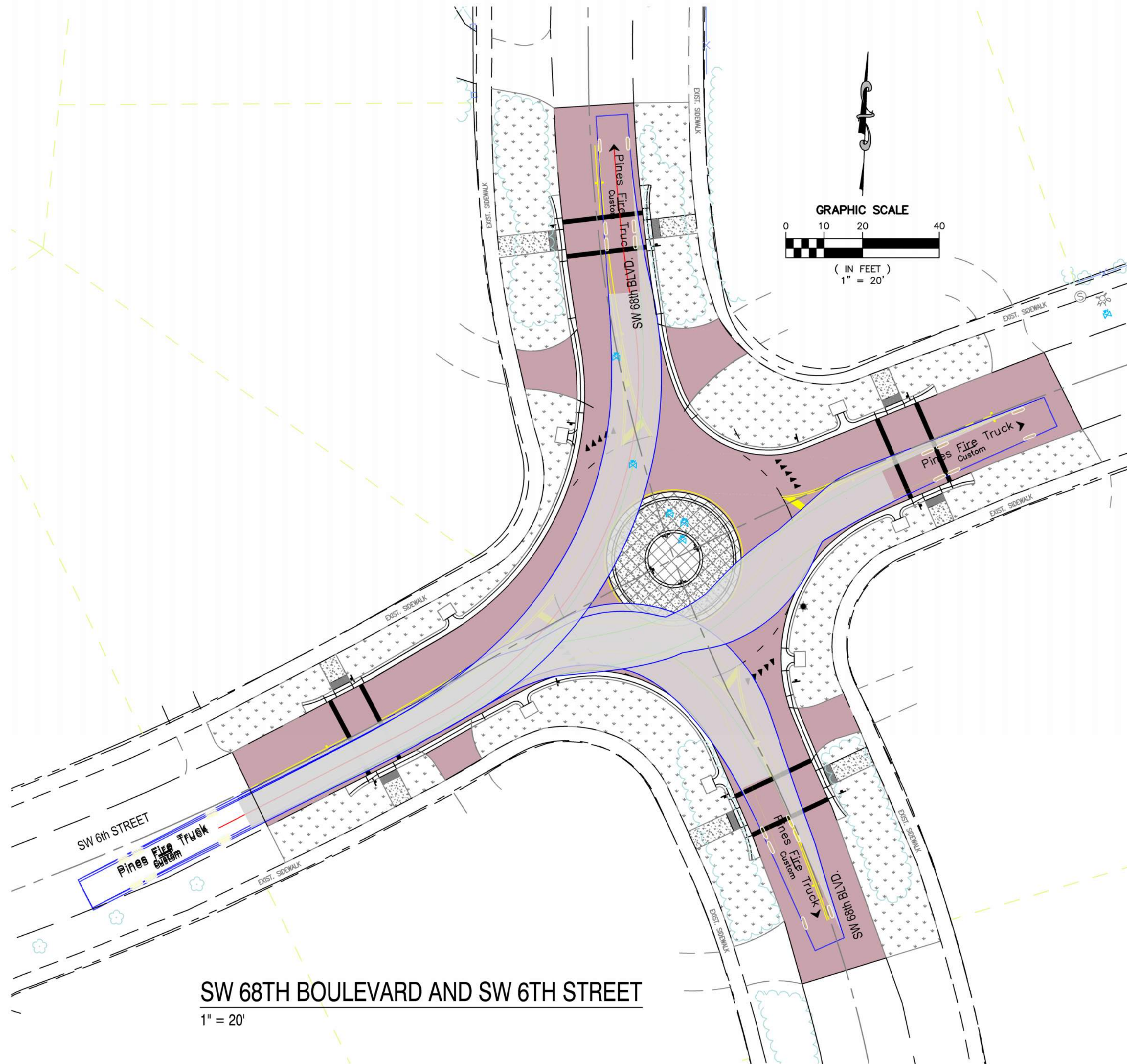
| NO. | DATE | BY | DESCRIPTION |
|-----|------|----|-------------|
| | | | |
| | | | |
| | | | |
| | | | |

SEAL

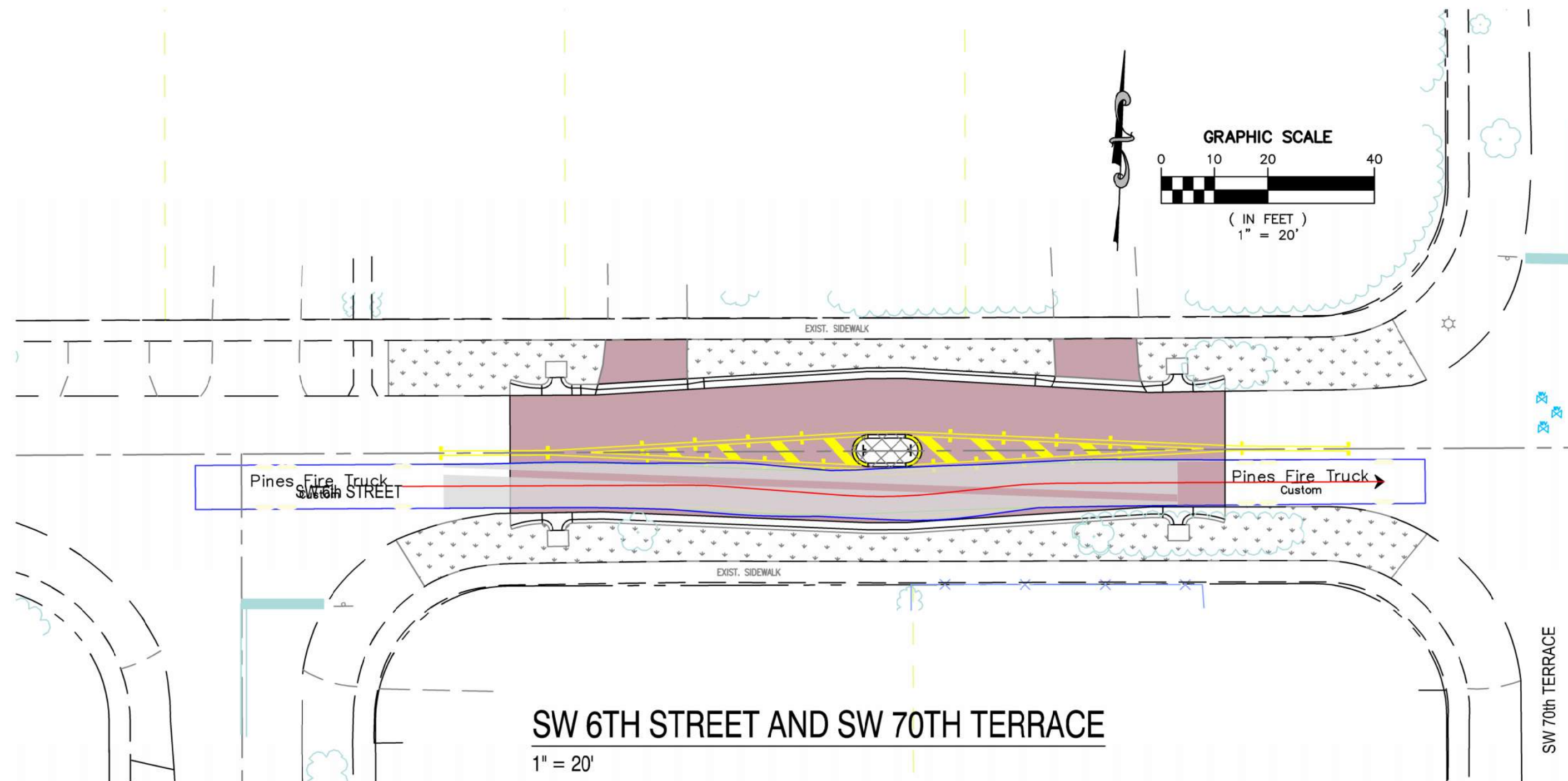
DATE: OCT. 2023
DESIGNED BY: M.J.O.
CHECKED BY: J.L.E.
SCALE: AS SHOWN



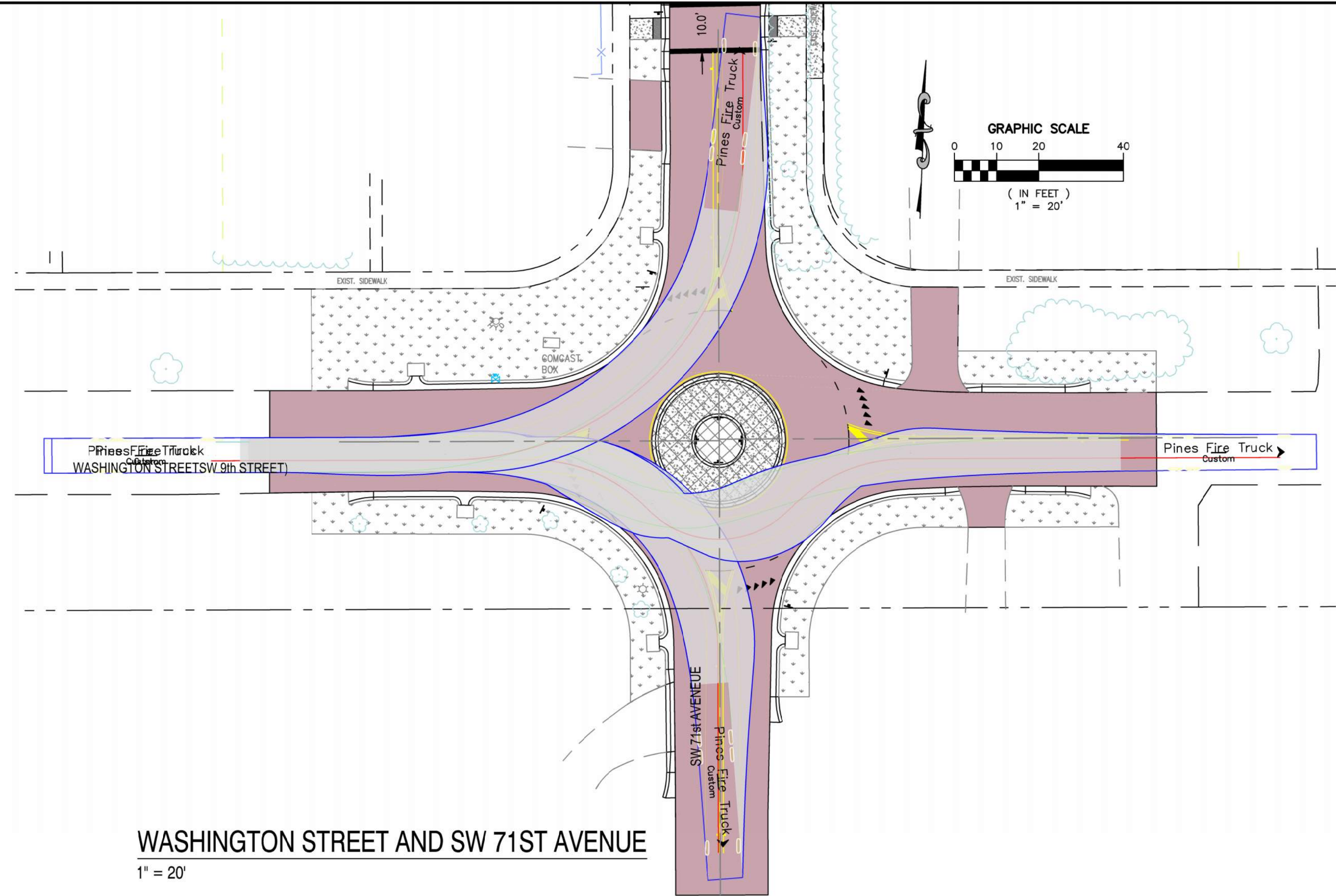
File Name: S:\Engineering\Traffic Calming And Road Diets\SW 68th Blvd and SW 6th Street.dwg - (Plotted by: Onelisa, Michael on Monday, April 21, 2025 8:12:52 AM)



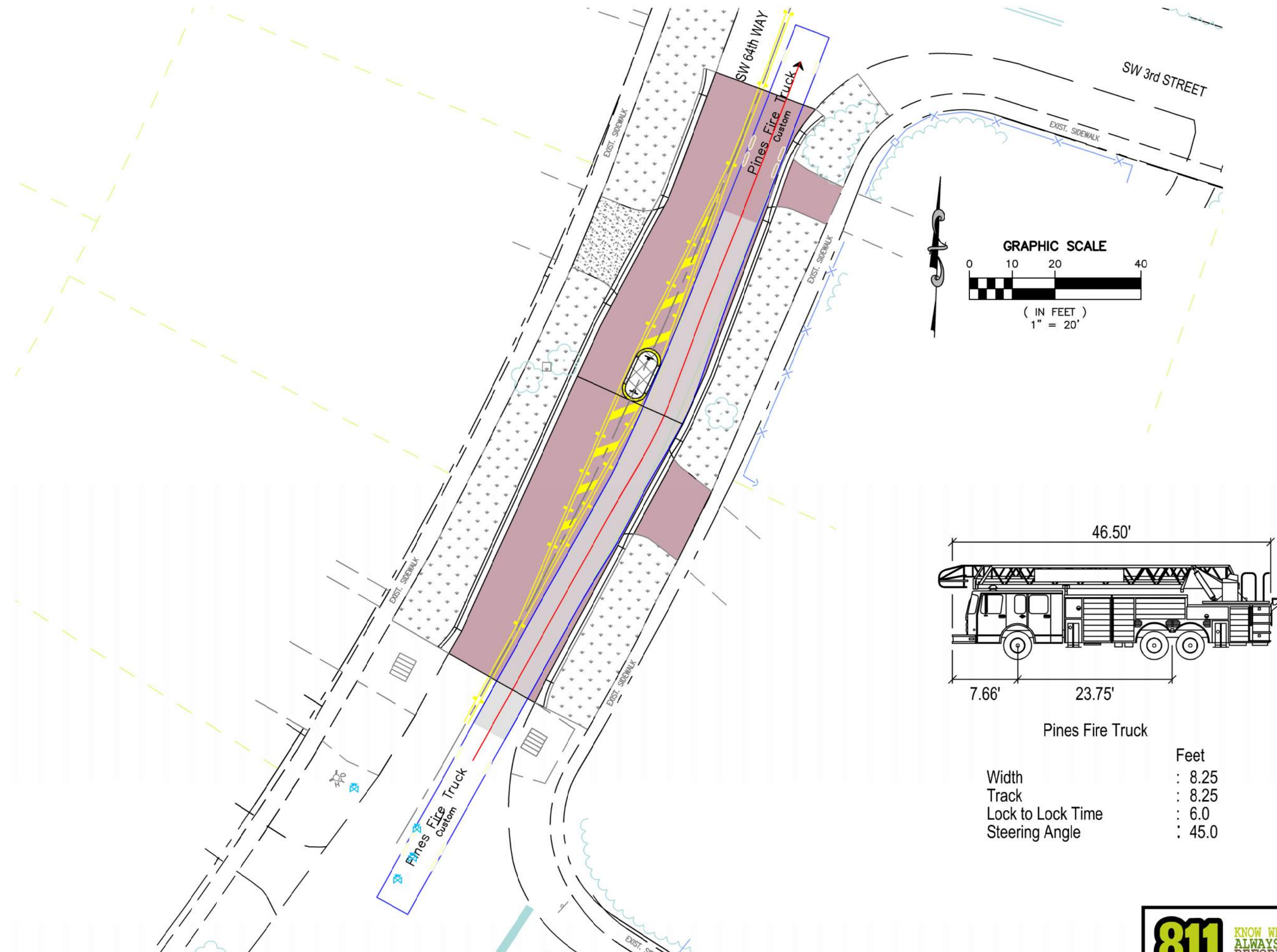
SW 68TH BOULEVARD AND SW 6TH STREET
1" = 20'



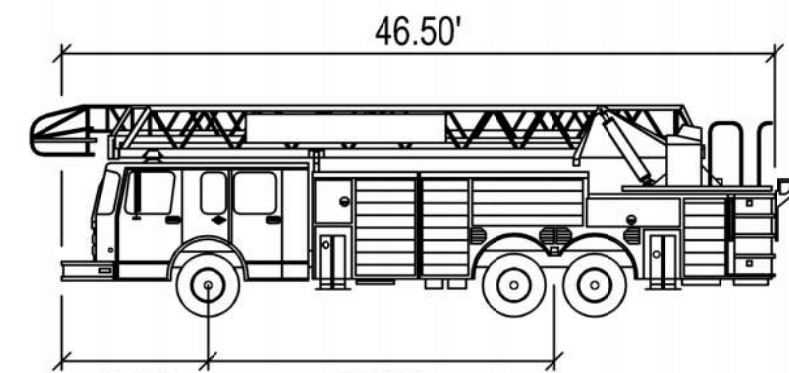
SW 6TH STREET AND SW 70TH TERRACE
1" = 20'



WASHINGTON STREET AND SW 71ST AVENUE
1" = 20'



SW 64TH WAY AND SW 3RD STREET
1" = 20'



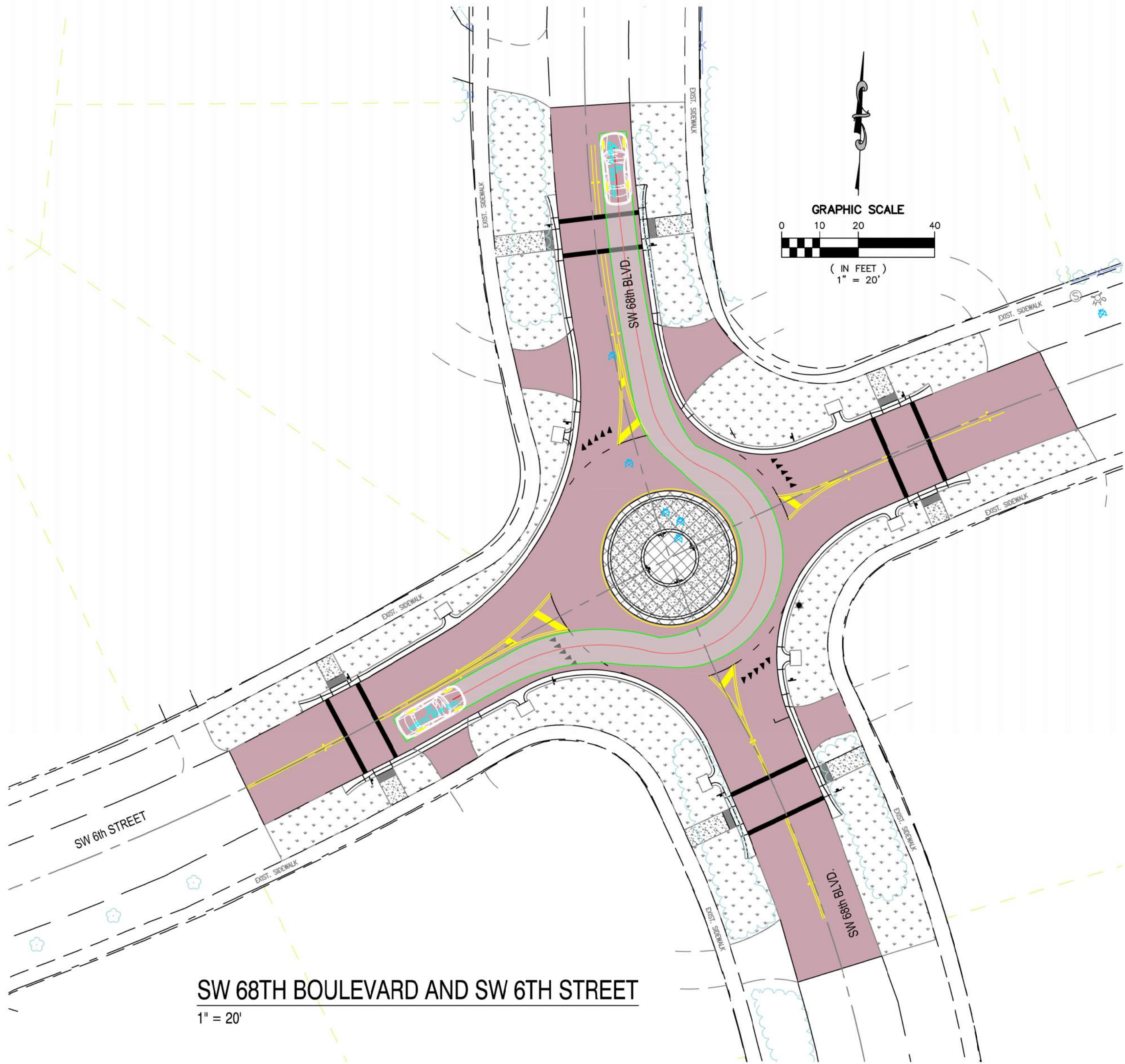
Pines Fire Truck

| | |
|-------------------|--------|
| Width | : 8.25 |
| Track | : 8.25 |
| Lock to Lock Time | : 6.0 |
| Steering Angle | : 45.0 |

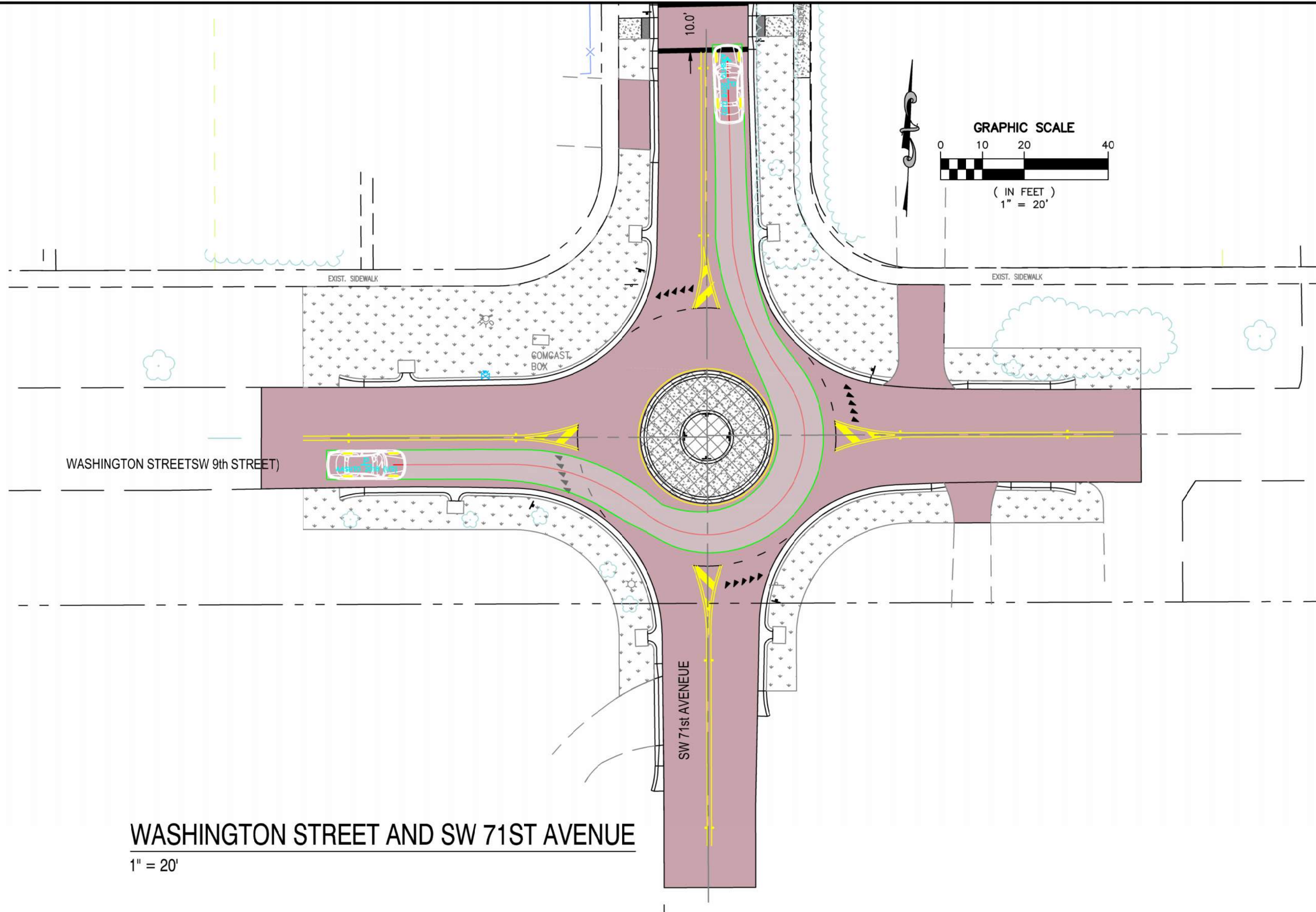


| | |
|---|-------------|
| CITY OF PEMBROKE PINES | |
| ENGINEERING DIVISION 8300 SOUTH PALM DRIVE PEMBROKE PINES, FLORIDA 33025 TEL: (954) 518-9040 | |
| | |
| AUTURN MOVEMENTS - FIRE TRUCK | |
| PINES VILLAGE TRAFFIC CALMING MEASURES CITY OF PEMBROKE PINES PEMBROKE PINES FLORIDA 33023 | |
| SHEET NAME: FA-1 | |
| SHEET: OF CITY OF P.P. PLAN SUBMITTAL: PERMIT PLANS | |
| SUBMITTAL DATE: APRIL 2025 | |
| REVISIONS | DESCRIPTION |
| NO. | DATE |
| 1 | 03-20-2025 |
| 2 | 03-26-2024 |
| M.J.O. BCTED COMMENTS | |
| M.J.O. BCTED COMMENTS | |
| DATE: | OCT. 2023 |
| DESIGNED BY: | M.J.O. |
| CHECKED BY: | J.L.E. |
| SCALE: | AS SHOWN |
| SEAL: | |
| JULIA G. GORDON, P.E. LICENSE NO. 46979 | |

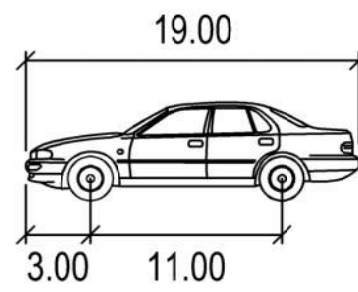
File Name: S:\Engineering\Traffic Calming And Road Diet\SW 68th Boulevard And SW 6th Street\Drawings\SW 68TH BLVD AND SW 6TH STREET.dwg - (Plotted by: Onelisa, Michael on Monday, April 21, 2025 8:11:19 AM)



SW 68TH BOULEVARD AND SW 6TH STREET
1" = 20'



WASHINGTON STREET AND SW 71ST AVENUE
1" = 20'



| Passenger Vehicle | |
|-------------------|--------|
| Width | : 7.00 |
| Track | : 6.00 |
| Lock to Lock Time | : 6.0 |
| Steering Angle | : 31.6 |



SEAL

DATE: OCT. 2023

DESIGNED BY: M.J.O.

CHECKED BY: J.L.E.

SCALE: AS SHOWN


CITY OF PEMBROKE PINES

ENGINEERING DIVISION

8300 SOUTH PALM DRIVE

PEMBROKE PINES, FLORIDA 33025

TEL: (954) 518-9040



| REVISIONS | | |
|-----------|------------|-----------------------|
| NO. | DATE | DESCRIPTION |
| 1 | 03-20-2025 | M.J.O. BCTED COMMENTS |
| 2 | 03-26-2024 | M.J.O. BCTED COMMENTS |

AUTOTURN MOVEMENTS - PASSENGER VEHICLE

PINES VILLAGE TRAFFIC CALMING MEASURES

CITY OF PEMBROKE PINES PEMBROKE PINES FLORIDA 33023

SHEET NAME:

FA-2

SHEET: OF

CITY OF P.P. PLAN SUBMITTAL:

PERMIT PLANS

SUBMITTAL DATE:

APRIL 2025