

RECEIVED BY
PUBLIC SERVICES DEPT
2021 SEP 20 AM 10:58

Batch 5634
DOC 49083

ACH

OCT 27 2021 *om*

OMI

1041 East Butler Road
Greenville, SC 29607
864.676.5019

V# 886

Bill To: THE CITY OF PEMBROKE PINES
ATTN: ACCOUNTS PAYABLE
8300 S. Palm Dr.
Pembroke Pines, FL 33025

Remit to:
Operations Management International (OMI)
9191 South Jamaica Street
Englewood, CO 80112

Wiring Information:
Bank of America
Routing/Transit for ACH Debits & Credits) 111000012
Routing/Transit for Wires 026009593
Swift Number: (International Wires) BOFAUS3N
Beneficiary Acct # 3750916030

Lockbox:
Lockbox Number: 18713
Lockbox Address: P.O. Box 5018713, St. Louis,
MO 63150-8713

Invoice	
NUMBER	658035-08-03-EUR
DATE	22-Jul-21
PAGE	1 of 1
PURCHASE ORDER NUMBER	
OUR REFERENCE	
PMBRK	
OUR PROJECT #	
658035CH.08	
CUSTOMER NUMBER	
021393	

No previous record of payment on file

6032

TERMS	NET 30	DUE DATE	21-Aug-21
INVOICE DESCRIPTION			
1	155 NW 166th Ave	1	1
SPECIAL INSTRUCTION		SUBTOTAL	TAX
Invoice per contract section 4.3.6.2 in accordance with Article 20 - Emergency Utility Repairs caused by contractor		\$2,572.57	\$0.00
		SHIPPING/HANDLING	TOTAL DUE
		\$0.00	\$2,572.57
		CURRENCY: USD	

RECEIVED BY:

DATE:

Tyler Harrel

APPROVED FOR PAYMENT

PAUL THOMPSON

9/20/2021

REQUESTED PAYMENT VERIFIED BY:

Vicky Wall

DATE:

9/20/2021

Contractor Estimate
OPERATIONS & MAINTENANCE BUSINESS GROUP
Submit to Contracts Group to Generate Short Form Agreement

REQUESTED BY	Stephon Billion	SET-UP/CHANGE	OMI PROJECT	PROJECT NAME
DATE SUBMITTED	02-Jul-21	<input type="checkbox"/> Change <input checked="" type="checkbox"/> Setup	<input type="checkbox"/> No <input checked="" type="checkbox"/> Yes	Pembroke Pines FL Project
CLIENT PROJECT NUMBER	OMI PROJECT NUMBER	CLIENT PROJECT TITLE		
658035		155 NW 165th Ave - 6" Gravity Sewer Repair Overtime		
CLIENT CONTACT AND BILLING INFORMATION			OMI CONTACT	PERFORMANCE PERIOD
Contact Person:	Stephon Billion	Insurance	OMBG	\$51.74
Entity:	Jacobs	NAC		\$180.00
Mailing Address:	8300 S Palm Dr. Pembroke Pines FL, 33025	Non billable total		\$231.74
Telephone:	754-260-4493	Contract Type	T&M	
Fax:	N/A	Multiplier	1.00	
		Markup on Subs/Supplies	15%	
		Project Manager:	Ron Abel	Start
		Office:	321-288-0037	End
		Additional Contact:	321-288-0037	

ABBREVIATED SCOPE OF SERVICES (Please refer to Short Form Agreement for contractual scope)

A 6" gravity main was damaged by a contractor conducting directional bore. The bore's conduit was located inside of the gravity main. The main was repaired and twenty-feet of the conduit was removed.

BUDGET SUMMARY BY TASK

Labor			Expenses			Revenue		
Task Descriptions	Billable Hours	Total Days	Air Travel (trips)	Lodging (days)	Auto Rental (days)	Expense Direct Cost	Labor Direct Cost	Total Direct Cost
01 - Water Service Repair	0.00	0.0	0	0	0.0	\$ -	\$ -	\$ -
02 - Water Main Repair	0.00	0.0	0	0	0.0	\$ -	\$ -	\$ -
03 - Sewer Service Repair	0.00	0.0	0	0	0.0	\$ -	\$ -	\$ -
04 - Sewer Main Repair	52.00	2.2	0	0	0.0	\$ -	\$ 2,572.57	\$ 2,572.57
05 - Hydrant Repair	0.00	0.0	0	0	0.0	\$ -	\$ -	\$ -
06 - Service Truck	0.00	0.0	0	0	0.0	\$ -	\$ -	\$ -
07 - Flat Bed	0.00	0.0	0	0	0.0	\$ -	\$ -	\$ -
08 - Vactor	0.00	0.0	0	0	0.0	\$ -	\$ -	\$ -
09 - Mini-X w/trailer	0.00	0.0	0	0	0.0	\$ -	\$ -	\$ -
10 - Backhoe w/trailer	0.00	0.0	0	0	0.0	\$ -	\$ -	\$ -
11 - 4" Pump	0.00	0.0	0	0	0.0	\$ -	\$ -	\$ -
12 - 3" Pump	0.00	0.0	0	0	0.0	\$ -	\$ -	\$ -
13 - Pickup	0.00	0.0	0	0	0.0	\$ -	\$ -	\$ -
14 - Light Plant	0.00	0.0	0	0	0.0	\$ -	\$ -	\$ -
15 - Generator	0.00	0.0	0	0	0.0	\$ -	\$ -	\$ -
16 - Compactor	0.00	0.0	0	0	0.0	\$ -	\$ -	\$ -
17 - MOT	0.00	0.0	0	0	0.0	\$ -	\$ -	\$ -
18 - Crane Service Rental	0.00	0.0	0	0	0.0	\$ -	\$ -	\$ -
19 - Mobilization	0.00	0.0	0	0	0.0	\$ -	\$ -	\$ -
20 - Administration	0.00	0.0	0	0	0.0	\$ -	\$ -	\$ -
21 - Estimated Water Loss Gal/ Thousand	52.0	2.2	0.0	0	0.0	\$ -	\$ 2,572.57	\$ 2,572.57
						OMI Markup = \$ -		
						Total Price = \$ 2,572.57		

General Billing Instructions: (Please refer to Short Form Agreement for contractual scope)

**CITY OF PEMBROKE PINES
CONTRACTOR DAMAGE INVOICE**

Incident No.: 2021-0628
Location: 155 NW 164th Avenue
Repair Date(s): 6/28/2021
Repair to 6" gravity sewer
Description of Damages main
Responsible Contractor DBE Utility Services (Atlantic
for Damages: Broadband LLC)

JACOBS/OMI

<u>Description</u>	<u>Hours</u>	<u>Total Days</u>	<u>Expense Cost</u>	<u>Labor Cost</u>	<u>TOTAL</u>
Sewer Main Repair	52	2.2	\$2,300.00	\$2,090.40	\$4,390.40
Service Truck			\$676.00		\$676.00
Flat bed			\$672.75		\$672.750
Vactor			\$1,124.50		\$1,124.50
Compactor			\$34.80		\$34.800
Subtotal for Repair					\$6,898.450
10% Administrative Fee:					\$689.84
 GRAND TOTAL			\$4,808.05	\$2,090.40	\$7,588.29



Contractor Damage Report Form

This form should be used to report any damage to City of Pembroke Pines owned assets resulting from work being done on City property or within easements within the City's boundaries:

Once notified of the damage to City Property, "Designee" shall assess the situation, collect at a minimum the information below and make a determination on how the repairs will be completed (whether by negligent contractor or information by City).

DATE OF INCIDENT: unknown **APPROX. TIME:** unknown
ADDRESS WHERE INCIDENT OCCURRED: 155 NW 165 AVE

CONTRACTOR INFORMATION:

Company Name: DBA/DBE Utility Services (Atlantic Broadband LLC) Permit # 2019-03, 2019-04, 2019-05
 Address: 13387 Bryan Rd. Loxahatchee, Fl. 33470
 Telephone: Cell: (561)508-3708 Office: (954)937-5239 E-mail: talloe@dbeutilityservices.com
 Contractor Insurance Information: SEE ATTACHED

DESCRIPTION OF DAMAGE:

Damage Type: Water X Wastewater Other:
 Pipe: PVC Diameter: 6 inch Length: Depth:
 Was Asset shut off: Yes No X
 Boil Water Notice Issued: Yes No X
 Additional Comments: 6 inch PVC gravity sewer lateral was damaged 20lf from the property's clean out towards the 8 inch gravity sewer main

Subcontracted Yes No X

Subcontractor Name:
 Address: 13387 Bryan Rd. Loxahatchee, Fl. 33470
 Telephone: E-mail:
 Photos Taken: Site No Trucks NO Tags NO

Completed By: Name: Jorge Murgado Telephone: (954)518-9040
 Response: City Jacobs: Stephon Billion

1/3/2019

**CITY OF PEMBROKE PINES
ENVIRONMENTAL SERVICES DIVISION
EXCAVATION IN THE RIGHT OF WAY
GENERAL PRE-CONSTRUCTION CONDITION**

City of Pembroke Pines Emergency Contact Numbers:

M - Th 7:00am to 4:30pm 954-518-9040 after hours & weekend: 321-288-0037

Permit # 2019-03/04/05 Date issued: 1/3/2019 Expiration: 1/3/2020

Project Location: SEG #1 Pines Blvd / S.R 820 between Palm Ave & Hiatus.

SEG #2 Pines Blvd / S.R 820

SEG #3 Pines Blvd / S.R 820 between SW 149th Ave & NW 163 Ave

Project Description: Directional Bore to Install 1-4" HDPE conduit W/1-432
CT FOC.

Utility Company:

Utility Name: Atlantic Broadband LLC

Address: 1681 Kennedy Cswy. North Bay Village

Phone Number: 305-861-8069 / 561-508-3708

Responsible Project Manager: Mike Karl

Email Address: mkarl@atlanticbb.com

Cell Phone Number: 786-300-5696

Contractor:

Contractor Name: DBA DBE Utility Services

Address & Phone Number: 13387 Bryan Rd Loxahatchee, FL 33470

Responsible Project Manager: Tim Hicks / Bryant Coyle

Email Address: talloe@dbeutilityservices.com; kmv.fibertelecom@gmail.com

Cell Phone Number: 561-508-3708 / 954-937-5239 / 561-701-0051

Sub-contractor:

Sub-Contractor Name: _____

Address & Phone Number: _____

Responsible Project Manager: _____

Email Address: _____ Cell Phone Number: _____

1/3/2019

The following items must be followed as part of the approval for this project:

- All work must be completed in keeping with the City of Pembroke Pines Ordinance No. 972 and Chapter 556 of State Statute.
 - Contractor must notify the City via e-mail daily with locate ticket number and work location to E-mail address excavationinrow@ppines.com
 - Permit, approved plans and locate ticket must be on site at all times.
 - Any damage to any city utilities must be notified immediately to the emergency numbers above prior to any repair.
 - All properties and R/W must be restore daily (no exception).
1. Any repairs to City Utilities shall be in strict accordance with the requirements of the City of Pembroke Pines and shall conform to the standards and specifications of the City of Pembroke Pines Environmental Services Division. As a minimum requirement, the standards of the A.W.W.A. shall apply. The City of Pembroke Pines must approve any deviations.
 2. Call the Environmental Services Division (954-518-9040) at least 24 hours in advance to request field inspections.
 3. Contractor is responsible for the cost of inspections for any construction activities occurring outside the city's four (4) day work week (Monday thru Thursday) and the hours of (7:30am thru 4:30pm). Arrangements for inspections outside the city's four (4) day work week must be made at a minimum of FOUR working days in advance of construction activity.
 4. Obtain a construction meter for all water used on job. The contractor will pay for all water used for cleaning, testing, etc. Per City Ordinance 641 #50.12 Tampering with City Utility Facilities and 50.13 Unauthorized Use of City Utility Systems.
 5. The contractor is responsible for having in place at all times all required storm water, erosion and control devices as well as pollution control devices mandated by state, federal and local permits and regulations. The City of Pembroke Pines Environmental Services Division will make periodic inspections of the site to insure the proper erosion prevention procedures and sedimentation devices are in place:
 - Erosion and sedimentation plans must be on site if required.
 - Turbidity barriers in place and
 - Filter fabric in catch basins
 - Trash and debris is removed from the site daily or as needed to keep this material out of lakes, canals and the drainage system
 - Daily restoration of private property.

1/3/2019

Contractor is responsible to follow State Law with regards to utility locates.

***** WARNING *****

The Florida Underground Facility Damage Prevention and Safety Act (Chapter 556 of Florida Statutes) requires all excavators operating within 24-Inches of City utilities to use INCREASED CAUTION to include HAND DIGGING, POT HOLING, SOFT DIGGING, etc. to accurately identify underground facilities (556.105(5), F.S.). Any use of mechanized equipment within 24-Inches of City utilities must be supervised. If any excavator fails to perform this duty, the excavator may be liable for the total sum of the losses to all parties involved up to \$500,000 per utility (556.106(2)(b), F.S.). Obtaining information as to the location of an underground facility does not excuse any excavator from performing excavation in a careful and prudent manner, based on acceptable engineering and construction practices, and IT DOES NOT EXCUSE THE EXCAVATOR FROM LIABILITY FOR ANY DAMAGE OR INJURY RESULTING FROM THIS EXCAVATION (556.106(2)(b), F.S.).

6. If work will take place during hurricane season, contractor must be prepared to secure the entire site in the event a watch and/or warning is issued for the area.

Note: Additional inspections or documentation may be required as determined by the Environmental Services Division.

I have read and understand these requirements. The Engineering Division must approve any deviations to these requirements.

MAURICE LANCASTER DBE
Contractor's Name & Company

[Signature]
Contractor's Signature

Engineer's Name & Firm

Engineer's Signature

CONTACT NAME	COMPANY'S NAME	PHONE NUMBER
CORNELL ALISON	JACOBS	754.260.4478
MAURICE LANCASTER	DBE Utility	561-440-0717
Bryant Coyle	DBE UTILITY	561-701-0051
Michael C.C. Karl	Atlantic Broadband	786-300-5696
LUKE RAMSARRAN	DBE UTILITY	954-892-3776
Walter D. Ampl	C.P.P.	954-518-9040
Jorge Murgado	C.P.P.	(954) 518-9040
Maria C Echeverry	C.P.P.	(954) 518-9040

**** EMERGENCY FIELD CONTACT * AVAILABLE 24/7 ****

NAME	COMPANY'S NAME	PHONE NUMBER
Tim Hicks	DBE Utility S	561-718-7650

Tim.Hicks @ DBEUTILITYSERVICES.COM

ER 2000 1224 116

10910 JIMMY SHERMAN BLVD

MAURICE LANCASTER
 MIAMI 311 806 1111

10910 JIMMY SHERMAN BLVD
 MIAMI 311 806 1111



MICHAEL C.C. KARL
 CONSTRUCTION MANAGER

P: 305.861.8069 x5206
 C: 786.300.5696
 E: mkarl@atlanticbb.com

1681 Kennedy Causeway
 North Bay Village, FL 33141
www.atlanticbb.com



Incident No.: 2021-0628
Incident Date: 06/28/2021
Incident Location: 155 NW 165th Avenue





Incident No.: 2021-0628
Incident Date: 06/28/2021
Incident Location: 155 NW 165th Avenue




Incident No.: 2021-0628

Incident Date: 06/28/2021

Incident Location: 155 NW 165th Avenue



Incident No.: 2021-0628
Incident Date: 06/28/2021
Incident Location: 155 NW 165th Avenue



Incident No.: 2021-0628

Incident Date: 06/28/2021

Incident Location: 155 NW 165th Avenue



CITY OF PEMBROKE PINES

ENVIRONMENTAL SERVICES - ENGINEERING DIVISION

8300 South Palm Drive Pembroke Pines, Florida 33025 - Phone: 954-518-9040 - Fax: 954-518-8905

Permit for Excavation / Directional Boring in Public Right-of-Way

Permit No.	2019-03	City Inspector Assigned:	FDOT - ✓
Date Issued:	1/3/19	<input checked="" type="checkbox"/> SBDD	<input type="checkbox"/> MOT
		<input type="checkbox"/> PRECONSTRUCTION MEETING REQUIRED	
***Please follow ALL the Requirements of this Application before submission - Refer to the second page ***			

Applicant Information:

Excavating Contractor: Dbu DBE Utility Services Phone: 561-508-3708-954-937-5239

Address: 13387 Bryan Rd City / Zip: Loxahatchee, FL 33470

Representative: Tam Hicks Cellular Phone: 561-508-3708-954-937-5239

Email: talloe@dbutilityservices.com, kmv.fibertelecom@gmail.com

Project Description: Directional Bore to Install 1-4" HDPE conduit W/1-432CT FOC.

Project Location: Pines Blvd/S.R. 820 between Palm Ave & Hiatus Rd

Roads to Be Impacted: Pines Blvd/S.R. 820

Start Date: 11/12/18 Completion Date: 11/12/18

Utility Owner: Atlantic Broadband LLC Phone: 305-861-8069 - 561-508-3708

Address: 1681 Kennedy Cswy City / Zip: North Bay Village

Contact Name: Mike Karl Direct Phone: 305-861-8069 - 561-508-3708


Email: talloe@dbutilityservices.com, kmv.fibertelecom@gmail.com

*** WARNING ***	
The Florida Underground Facility Damage Prevention and Safety Act (Chapter 556 of Florida Statutes) requires all excavators operating within 24-inches of City utilities to use INCREASED CAUTION to include HAND DIGGING, POT HOLING, SOFT DIGGING, etc. to accurately identify underground facilities (556.105(5), F.S.). Any use of mechanized equipment within 24-inches of City utilities must be supervised. If any excavator fails to perform this duty, the excavator may be liable for the total sum of the losses to all parties involved up to \$500,000 per utility (556.106(2)(b), F.S.). Obtaining information as to the location of an underground facility does not excuse any excavator from performing excavation in a careful and prudent manner, based on acceptable engineering and construction practices, and IT DOES NOT EXCUSE THE EXCAVATOR FROM LIABILITY FOR ANY DAMAGE OR INJURY RESULTING FROM THIS EXCAVATION (556.106(2)(b), F.S.).	

*** PLEASE CALL OUR OFFICE 48 HOURS PRIOR TO STARTING "ANY" WORK (954) 518 - 9040 ***

I HAVE READ AND UNDERSTAND THE ABOVE WARNING

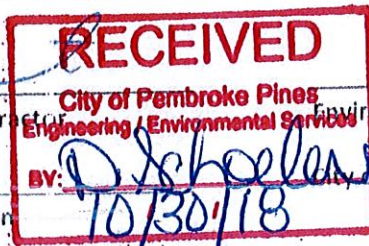
Approved By:



Signed by Excavating Contractor

JOHN GRANT

Typed or Hand Written



 12/31/18

City of Pembroke Pines Environmental Services / Engineering Division

City of Pembroke Pines

REQUIREMENTS OF PERMIT FOR EXCAVATION / DIRECTIONAL BORING IN PUBLIC RIGHT-OF-WAY

Please be aware that only completed applications with the following Permit submittal documentation included will be accepted for review by the Environmental Services/Engineering Division:

- ☐ Five (5) sets of 11" x 17" format Plans having both a 'Plan View' and 'Profile' to "Scale" and denoting all existing utilities. City water and sewer mains and roadway drainage must be clearly and accurately depicted based upon As-builts and/or best available records information.
 - Contact: Engineering Division at (954) 518-9040 or by email: asbuilts@ppines.com to request As-built information on existing City water and sewer mains within project limits.
 - NOTE: 7.5' minimum horizontal separation and 18" minimum vertical separation must be provided relative to all City utilities (water, gravity sewer and force mains, fiber optic cable, roadway drainage, etc) unless otherwise approved in advance by the Environmental Services/Engineering Division.
- ☐ SBDD South Broward Drainage District – Stamped Approved Plan, Permit or 'No Permit Required' acknowledgement email or letter.
- ☐ FDOT Certified MOT Plans.

Regulations / Specifications:

1. Engineering Construction Permit to conduct excavation and/or directional boring operations in public right-of-ways for proposed work identified and described on Page #1 and according to the approved plans/drawings and/or specifications and the attached stipulations, is hereby approved and granted to the noted Contractor, subject to the permit and/or approval of the project plans/drawings and/or specifications required by all other applicable local, county, state and/or federal agencies having jurisdiction over the work/improvements.
2. If a Pre-construction Meeting is noted on the approved plans/drawings or Permit, the meeting shall be scheduled through the Environmental Services/Engineering Division and Permit will only be released at the conclusion of the meeting. A representative of the Contractor and the Utility Company must be present at the Pre-construction Meeting. NO WORK shall commence prior to the Pre-construction Meeting, if such a meeting is required.
3. All work under this permit MUST COMPLY with the requirements of THE CITY ORDINANCES.
4. This permit DOES NOT ALLOW for the open-cutting of any roadway pavements. Directional boring or other approved methods must be utilized.
5. All driveways that are disturbed under this permit must be completely resurfaced, flat (without a dip) from sidewalk/right-of-way line to the edge of pavement of the adjacent roadway.
6. Upon completion of the project, the Contractor/Utility Company must call for a Final Engineering Inspection. All punch list items generated by the Final Engineering Inspection must be corrected within 30 calendar days or a 'HOLD' will be put on all future Permits applied for by a given Utility Company until all punch list items have been satisfied for the "Open" permit.
7. Construction Check List:
 - * City and/or other agency permits onsite
 - * Pre-construction meeting if needed.
 - * Daily Inspections to check proper MOT
 - * Walk-thru inspection
 - * Assurance of completion of any applicable punch list items
 - * Final Inspection – Acceptance of the Project

ACORD™

CERTIFICATE OF LIABILITY INSURANCE

DATE (MM/DD/YYYY):

10/26/2018

THIS CERTIFICATE IS ISSUED AS A MATTER OF INFORMATION ONLY AND CONFERS NO RIGHTS UPON THE CERTIFICATE HOLDER. THIS CERTIFICATE DOES NOT AFFIRMATIVELY OR NEGATIVELY AMEND, EXTEND OR ALTER THE COVERAGE AFFORDED BY THE POLICIES BELOW. THIS CERTIFICATE OF INSURANCE DOES NOT CONSTITUTE A CONTRACT BETWEEN THE ISSUING INSURER(S), AUTHORIZED REPRESENTATIVE OR PRODUCER, AND THE CERTIFICATE HOLDER.

IMPORTANT: If the certificate holder is an ADDITIONAL INSURED, the policy(ies) must be endorsed. If SUBROGATION IS WAIVED, subject to the terms and conditions of the policy, certain policies may require an endorsement. A statement on this certificate does not confer rights to the certificate holder in lieu of such endorsement(s).

PRODUCER ZERVOS GROUP, INC. 24724 Farmbrook P.O. Box 2087 Southfield, MI 48037-2087	CONTACT NAME: PHONE (A/C, No, Ext): 248 355-4411 FAX (A/C, No): 248 355-2178 E-MAIL ADDRESS:																					
INSURED DBE UTILITY SERVICES DBE MANAGEMENT, INC. DBA 13387 Bryan Road Loxahatchee Groves, FL 33470	<table border="1"> <tr> <th colspan="2">INSURER(S) AFFORDING COVERAGE</th><th>NAIC #</th></tr> <tr> <td>INSURER A:</td><td>Nation of Fire Insurance Co. Hartford</td><td></td></tr> <tr> <td>INSURER B:</td><td>Continental Insurance Company</td><td></td></tr> <tr> <td>INSURER C:</td><td>Continental Casualty Company</td><td></td></tr> <tr> <td>INSURER D:</td><td></td><td></td></tr> <tr> <td>INSURER E:</td><td></td><td></td></tr> <tr> <td>INSURER F:</td><td></td><td></td></tr> </table>	INSURER(S) AFFORDING COVERAGE		NAIC #	INSURER A:	Nation of Fire Insurance Co. Hartford		INSURER B:	Continental Insurance Company		INSURER C:	Continental Casualty Company		INSURER D:			INSURER E:			INSURER F:		
INSURER(S) AFFORDING COVERAGE		NAIC #																				
INSURER A:	Nation of Fire Insurance Co. Hartford																					
INSURER B:	Continental Insurance Company																					
INSURER C:	Continental Casualty Company																					
INSURER D:																						
INSURER E:																						
INSURER F:																						

COVERAGES

CERTIFICATE NUMBER:

REVISION NUMBER:

THIS IS TO CERTIFY THAT THE POLICIES OF INSURANCE LISTED BELOW HAVE BEEN ISSUED TO THE INSURED NAMED ABOVE FOR THE POLICY PERIOD INDICATED. NOTWITHSTANDING ANY REQUIREMENT, TERM OR CONDITION OF ANY CONTRACT OR OTHER DOCUMENT WITH RESPECT TO WHICH THIS CERTIFICATE MAY BE ISSUED OR MAY PERTAIN, THE INSURANCE AFFORDED BY THE POLICIES DESCRIBED HEREIN IS SUBJECT TO ALL THE TERMS, EXCLUSIONS AND CONDITIONS OF SUCH POLICIES. LIMITS SHOWN MAY HAVE BEEN REDUCED BY PAID CLAIMS.

INSR LTR	TYPE OF INSURANCE	ADDITIONAL INSURER WVD	POLICY NUMBER	POLICY EFF (MM/DD/YYYY)	POLICY EXP (MM/DD/YYYY)	LIMITS	
A	<input checked="" type="checkbox"/> COMMERCIAL GENERAL LIABILITY <input type="checkbox"/> CLAIMS-MADE <input checked="" type="checkbox"/> OCCUR <input checked="" type="checkbox"/> Contractual <input checked="" type="checkbox"/> X, C & U GENL AGGREGATE LIMIT APPLIES PER: <input type="checkbox"/> POLICY <input checked="" type="checkbox"/> PROJECT <input type="checkbox"/> LOC <input checked="" type="checkbox"/> OTHER	X	X	6016779312	03/31/2018	03/31/2019	EACH OCCURRENCE \$1,000,000 DAMAGE TO RENTED PREMISES (E1 occurrence) \$100,000 MED EXP (Any one person) \$15,000 PERSONAL & ADV INJURY \$1,000,000 GENERAL AGGREGATE \$2,000,000 PRODUCTS - COMPROP AGG \$2,000,000 COMBINED SINGLE LIMIT (E1 accident) \$1,000,000 BODILY INJURY (Per person) \$ BODILY INJURY (Per accident) \$ PROPERTY DAMAGE (Per accident) \$
A	AUTOMOBILE LIABILITY <input checked="" type="checkbox"/> ANY AUTO <input type="checkbox"/> ALL OWNED AUTOS <input type="checkbox"/> SCHEDULED AUTOS (NON-OWNED) <input checked="" type="checkbox"/> HIRED AUTOS <input checked="" type="checkbox"/> AUTOS	X	X	6016779357	03/31/2018	03/31/2019	BODILY INJURY (Per person) \$ BODILY INJURY (Per accident) \$ PROPERTY DAMAGE (Per accident) \$
B	<input checked="" type="checkbox"/> UMBRELLA LIAB <input checked="" type="checkbox"/> OCCUR <input type="checkbox"/> EXCESS LIAB <input type="checkbox"/> CLAIMS-MADE <input type="checkbox"/> RETENTION \$10,000	X	X	6016779343	03/31/2018	03/31/2019	EACH OCCURRENCE \$5,000,000 AGGREGATE \$5,000,000
A	WORKERS COMPENSATION AND EMPLOYERS' LIABILITY ANY PROPRIETOR/PARTNER/EXECUTIVE OFFICER/MEMBER EXCLUDED? <input checked="" type="checkbox"/> Y/N (Mandatory in NM) If yes, describe under DESCRIPTION OF OPERATIONS below		X	6018627222	03/31/2018	03/31/2019	<input checked="" type="checkbox"/> PER STATUTE <input type="checkbox"/> OTHER E.L. EACH ACCIDENT \$1,000,000 E.L. DISEASE - EA EMPLOYEE \$1,000,000 E.L. DISEASE - POLICY LIMIT \$1,000,000
C	Leased or Rented Equipment Scheduled Equip.			6018160240	08/13/2018	08/13/2019	\$100,000 max each item \$2,500 Deductible See below for limited/ded

DESCRIPTION OF OPERATIONS / LOCATIONS / VEHICLES (ACORD 101, Additional Remarks Schedule, may be attached if more space is required)
 Job Description: Directional Bore to install 1-4" HDPE conduit W/1-432CT FOC. Pines Blvd /S.R. 820 between Palm Avenue & Hiatus Road

CERTIFICATE HOLDER

CANCELLATION

City of Pembroke Pines
 8300 South Palm Drive
 Pembroke Pines, FL 33025

SHOULD ANY OF THE ABOVE DESCRIBED POLICIES BE CANCELLED BEFORE THE EXPIRATION DATE THEREOF, NOTICE WILL BE DELIVERED IN ACCORDANCE WITH THE POLICY PROVISIONS.

AUTHORIZED REPRESENTATIVE

On 6/25/2018



RICK SCOTT, GOVERNOR

JONATHAN ZACHEM, SECRETARY



STATE OF FLORIDA
DEPARTMENT OF BUSINESS AND PROFESSIONAL REGULATION
CONSTRUCTION INDUSTRY LICENSING BOARD

THE UNDERGROUND UTILITY & EXCAVATION CO HEREIN IS CERTIFIED UNDER THE
PROVISIONS OF CHAPTER 489, FLORIDA STATUTES

GRANT, JOHN A

DBE UTILITY SERVICES
5275 SHADWELL AVENUE
COCOA FL 32926

LICENSE NUMBER: CUC1224256

EXPIRATION DATE: AUGUST 31, 2020

Always verify licenses online at MyFloridaLicense.com



Do not alter this document in any form.

This is your license. It is unlawful for anyone other than the licensee to use this document.



STATE OF FLORIDA
DEPARTMENT OF BUSINESS AND PROFESSIONAL REGULATION
CONSTRUCTION INDUSTRY LICENSING BOARD
2601 BLAIR STONE ROAD
TALLAHASSEE FL 32399-0783
(850) 487-1395

Congratulations! With this license you become one of the nearly one million Floridians licensed by the Department of Business and Professional Regulation. Our professionals and businesses range from architects to yacht brokers, from boxers to barbeque restaurants, and they keep Florida's economy strong.

Every day we work to improve the way we do business in order to serve you better. For information about our services, please log onto www.myfloridalicense.com. There you can find more information about our divisions and the regulations that impact you, subscribe to department newsletters and learn more about the Department's initiatives.

Our mission at the Department is: License Efficiently, Regulate Fairly. We constantly strive to serve you better so that you can serve your customers. Thank you for doing business in Florida, and congratulations on your new license!

STATE OF FLORIDA DEPARTMENT OF BUSINESS AND PROFESSIONAL REGULATION	
dbpr	ISSUED: 07/31/2018
CUC1224256	UNDERGROUND UTILITY & EXCAVATION CO
GRANT, JOHN A	
DBE UTILITY SERVICES	
_____ Signature	
LICENSED UNDER CHAPTER 489, FLORIDA STATUTES	
EXPIRATION DATE: AUGUST 31, 2020	



1681 Kennedy Causeway
North Bay Village, FL 33141
305-861-8069 Phone
305-865-9845 Fax

Wednesday, November 07, 2018

RE: FDOT R/W Permit
Project: Spring Valley-Pembroke Pines-Segment 1
Location: On Pines Blvd/SR 820 between Palm Ave to NW 118th Ave
Pembroke Pines, FL

To whom it may concern:

This letter is notification that Atlantic Broadband will be applying for a permit within FDOT right of way for underground construction of CATV in Broward County.

The proposed job involves a directional bore on Pines Blvd/SR 820 between Palm Ave to NW 118th Ave . All utilities in the area will be notified prior to the commencement of construction. A copy of the drawings can be obtained at your request. Should you have any questions please contact me at your earliest convenience at mkarl@atlanticbb.com

Sincerely,

Mike Karl
Atlantic Broadband Finance, LLC
Project Manager

CC:

Florida Power & Light Broward
USIC Dispatch Center
Day: (800) 778 - 9140
Alt: (800) 468 - 8243

AT&T DISTRIBUTION
S & S Utilities Engineering
Day: (888) 617 - 7238
Emerg: (561) 617 - 7233

BROWARD COUNTY TRAFFIC
ENGINEERING
LOCATES DESK
Day: (954) 847 - 2642

AT T
NDCI GROUP
Day: (800) 252 - 1133

Comcast Cable
USIC DISPATCH
Day: (800) 778 - 9140

Crown Castle -Electric
David Antol
Day: (888) 632 - 0931 x2
Alt: (724) 416 - 2180

CITY OF PEMBROKE PINES
PINES PUBLIC SERVICES
Irrigation, Street Lights
Day: (954) 518 - 9095

CITY OF PEMBROKE PINES / CH2M
Water & Sewer
Jim Driscoll
Day: (561) 314 - 4445
Alt: (754) 224 - 6470
Emerg: (239) 209 - 6120

FDOT/ELAND ENGINEERING
Fiber, Electric
April Rizzo
Day: (954) 847 - 1995
Emerg: (954) 847 - 1996

BUCKEYE PIPELINE CO
Gas
TRACI MCCLERNON
Day: (610) 904 - 4475
Alt: (610) 357 - 3294

HOTWIRE COMMUNICATIONS
Fiber, Telephone, Catv
Christopher Wilson
Day: (954) 643 - 3203

CROWN CASTLE - FIBER
Stake Center Locating Dispatcher
Day: (801) 364 - 1063

Approved
2018-H-491-636
Anthony Beecher
11/7/2018



1681 Kennedy Causeway
North Bay Village, FL 33141
305-861-8069 Phone
305-865-9845 Fax

LEVEL 3 COMMUNICATIONS

Fiber

Tech On Duty

Day: (877) 366 - 8344

CROWN CASTLE NG

Fiber

BRYANT LOWE

Day: (724) 416 - 2193

Emerg: (408) 954 - 1580 x155

MCL

FIBER, COMMUNICATION LINES

ANY ONE

Day: (800) 624 - 9675

TECO PEOPLES GAS SOUTH FLORIDA

GAS

SHARON BECK

Day: (813) 228 - 1351 Alt: (813) 853 - 9337

Emerg: (877) 832 - 6747

Approved
2018-H-491-636
Anthony Beecher
11/7/2018

UTILITIES CONSTRUCTION P E R M I T

SOUTH BROWARD DRAINAGE DISTRICT
6591 S.W. 160 Ave., Southwest Ranches, FL 33331

NUMBER: SP 181029
DATE: 10/29/2018

ISSUED TO: ATLANTIC BROADBAND
1681 KENNEDY CAUSEWAY
NORTH BAY VILLAGE, FL 33141

AUTHORIZING: CABLE CONSTRUCTION FOR CATV SERVICE ON PINES BLVD. FROM
PALM AVE. TO 114TH AVE. (SEGMENT 1)

LOCATION: SECTION 18 TOWNSHIP 51 SOUTH RANGE 41 EAST
CITY OF PEMBROKE PINES, BROWARD COUNTY, FLORIDA

This permit is issued pursuant to Application for Permit #SP 181029 Dated 10/29/18. Said application, including all plans and specifications attached hereto is, by reference, made a part hereof.

All work, construction and use of the facilities of the SOUTH BROWARD DRAINAGE DISTRICT, permitted hereunder, shall be performed in strict compliance with this permit and the permit procedures and construction standards hereto adopted by the SOUTH BROWARD DRAINAGE DISTRICT and as the same may hereafter from time to time be amended, changed, or revised; said permit procedures and construction standards being expressly made a part and condition of this permit. A copy of the permit procedures and construction standards is available upon request.

This permit shall not convey to PERMITTEE any property rights nor any rights or privileges other than those specified herein, nor relieve the PERMITTEE from complying with any law, regulation or requirement affecting the rights of other bodies or agencies. All structures and works installed by PERMITTEE hereunder shall remain the property of the PERMITTEE unless otherwise specified below.

The dumping or discharging of any aquatic vegetation or debris into the stormwater management system including but not limited to canals and lakes of this District, is prohibited and will constitute grounds for cancellation of this permit and remedial action enforced by other appropriate authorities.

SPECIAL CONDITIONS/NOTES:

A) In the event of SOUTH BROWARD DRAINAGE DISTRICT wishes to obtain ingress or egress to its easement and/or right of way for the purposes of maintenance and/or construction of canals, lakes, other bodies of water and drainage improvements, the removal and reinstallation of any construction permitted hereunder shall be at owner's expense.

B) PERMITTEE, by acceptance of the permit, covenants and agrees that the SOUTH BROWARD DRAINAGE DISTRICT shall be promptly indemnified, defended, protected, exonerated and saved harmless by the PERMITTEE from and against all expenses, liabilities, claims, demands and proceedings incurred by or imposed upon said District in connection with any claim, proceeding, demand, administrative hearing, suit, attorneys' fees, appellate proceeding, or other activity, including unfounded or "nuisance" claims, in which the District may become involved, or any settlement thereof, arising out of any operations under this permit, including use of SOUTH BROWARD DRAINAGE DISTRICT water, for irrigation purposes, damage to landscaping, paint damage to automobiles, buildings, or other structures and any property damage or personal injuries, fatal or non-fatal, of any kind or character.

Approved
2018-H-491-636
Anthony Beecher
11/7/2018

PERMIT NUMBER: SP 181029
DATE: 10/29/2018

SPECIAL CONDITIONS/NOTES (Continued)

C. PERMITTEE, will take full responsibility for any damage which may be caused to existing facilities owned by the SOUTH BROWARD DRAINAGE DISTRICT and which are adjacent to and/or in the proximity of any construction undertaken pursuant to the permit. In addition, the PERMITTEE agrees to be responsible for the reimbursement to SOUTH BROWARD DRAINAGE DISTRICT for all expenses arising out of damage to these facilities.

D. PERMITTEE agrees to be fully, completely and totally responsible for any and all actions or causes of action, claims, demands, liabilities, loss, damage or expenses, including attorney's fees which may arise out of new construction work to be undertaken under this permit. It is further acknowledged that the SOUTH BROWARD DRAINAGE DISTRICT has no obligations or responsibilities regarding the improvements to be constructed pursuant to this permit and that any damage which may be caused to the construction work to be undertaken under this permit shall be repaired by the PERMITTEE and that the SOUTH BROWARD DRAINAGE DISTRICT shall have no obligation to repair or be responsible for any damage which may be caused to the construction work to be undertaken under this permit as a result of the activities of the SOUTH BROWARD DRAINAGE DISTRICT.

E. Beginning with the commencement of the construction of the improvements depicted on the plans for which this permit is issued, the PERMITTEE agrees to indemnify the SOUTH BROWARD DRAINAGE DISTRICT and hold it harmless from any claims arising out of construction work performed by the PERMITTEE and/or its contractors. The PERMITTEE further agrees to indemnify and save harmless the SOUTH BROWARD DRAINAGE DISTRICT, both during and following construction of the proposed improvements, from and against any and all actions or causes of action, claims, demands, liabilities, loss, damage or expense, including attorney's fees, whether incurred under retainer or salary or otherwise which the SOUTH BROWARD DRAINAGE DISTRICT may sustain or incur by reason or in consequence of the issuance of the permit for the application to which these special conditions are attached and the construction which is completed under this permit. Furthermore, upon demand, the PERMITTEE further agrees to take over and defend any such claims brought or actions filed against the SOUTH BROWARD DRAINAGE DISTRICT in respect to the subject of the indemnity contained in this agreement.

F. It is the DISTRICT'S policy not to allow any trees to be planted or maintained within any of the DISTRICT'S rights-of-ways or easements or within twenty (20) feet from the edge of any water body at water control elevation of the basin that said water body is located in.

NOTES:

1. PERMITTEE MUST VERIFY LOCATIONS OF ALL EXISTING DRAINAGE LINES PRIOR TO CONSTRUCTION. 2. PERMITTEE MUST NOTIFY SBDD 24 HOURS IN ADVANCE OF CROSSING ANY EXISTING DRAINAGE LINES. 3. PERMITTEE SHALL BE RESPONSIBLE TO VERIFY THAT THE CONSTRUCTION ACTIVITIES HAVE NOT CAUSED ANY DAMAGES TO THE EXISTING DRAINAGE LINES. 4. SBDD WILL REQUIRE DIVE INSPECTIONS OF THE INTERCONNECT BEING CROSSED. 5. PERMITTEE SHALL BE RESPONSIBLE FOR ANY REPAIRS TO EXISTING DRAINAGE FACILITIES AS DETERMINED BY SBDD. MAINTAIN A MINIMUM OF 12" CLEARANCE BETWEEN ANY CULVERT AND CONDUIT.

EXPIRATION DATE: 4/29/2020



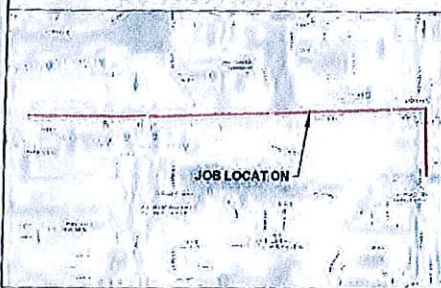
SOUTH BROWARD DRAINAGE DISTRICT

BY: KEVIN M. HART, P.E.
DISTRICT DIRECTOR

DATE: 10/30/18

Approved
(SEAL)
2018-H-491-636
Anthony Beecher
11/7/2018

LOCATION MAP



SHEET INDEX

No	DESCRIPTION
01 OF 28	COVER SHEET
02 OF 07	KEY MAP
03 OF 28 TO 28 OF 28	PLAN VIEW & PROFILES PICTURES & NOTES

FOOTAGE DATA

JOB DESCRIPTION	FTG
-----------------	-----

DIRECTIONAL: SOUTH BROWARD
DRAINAGE DISTRICT

APPROVED PLANS

PERMIT # 59181029

BY: [Signature]

DATE: 10/21/18



Know what's below.
Call before you dig.

STATE OF FLORIDA BROWARD COUNTY / CITY OF PEMBROKE PINES FDOT / SOUTH BROWARD DRAINAGE DISTRICT

PROJECT:
SPRING VALLEY - PEMBROKE PINES - SEGMENT 1 @
Pines Blvd / S.R.820, City of Pembroke Pines

LINE TYPES	SYMBOLS
CATV - PROPOSED UNDERGROUND	[Symbol] CATV SERVICE BOX
CATV - PROPOSED OVERHEAD	[Symbol] CATV VALVE - PROPOSED
RIGHT OF WAY LINE	[Symbol] FIBER VAULT
ADJUTER LINE	[Symbol] UTILITY POLE
EASEMENT	[Symbol] LIGHT POLE
PROPERTY LINE	[Symbol] MAST ARM POLE
WATER	[Symbol] TRAFFIC CABINET
SEWAGE	[Symbol] SANITARY MANHOLE
STORM SEWER	[Symbol] STORM MANHOLE
OTHER POC	[Symbol] DRAINAGE BULLET
GAS	[Symbol] TELEPHONE MANHOLE
TELEPHONE	[Symbol] TELEPHONE CABINET
FORCE MAIN	[Symbol] FIRE HYDRANT
EXISTING CATV	[Symbol] WATER VALVE
TRAFFIC	[Symbol] ELECTRIC MANHOLE
POWER	[Symbol] POWER TRANSFORMER
GUARD RAIL	[Symbol] FORCE MAIN MANHOLE
RAILROAD TRACKS	

F.D.O.T. NOTES:

- Existing F.D.O.T. drainage system shall be protected at all times by the Permittee. Any damage to the F.D.O.T. drainage system (structures or pipes) shall be repaired/replaced by the Permittee at no cost to the department.
- Existing Gas main shall be protected at all times during excavation, drilling and conduit installation activities. Utility Gas Company shall be present at the Pre-Construction meeting and give written clearance prior to commencement of any permit operations.



CATV UNDERGROUND CONSTRUCTION

GENERAL NOTES:

- MINIMUM CLEARANCE FROM DUCTBANK TO CROSSING OTHER UTILITIES IS TO BE 24".
- MINIMUM CLEARANCE FROM DUCTBANK TO PARALLELING OTHER UTILITIES IS TO BE 24".
- TUNNEL UNDER ALL CURBS AND OUTLETS.
- PLACE HARDER TAPE 24" ABOVE DUCTBANK THROUGHOUT ROUTE.
- HAND TRENCHING IS REQUIRED WHERE DUCTBANK CROSSES OTHER UTILITIES. SUPPORT EXISTING UTILITIES EXPOSED DURING EXCAVATION TO PREVENT DAMAGE DUE TO BUCKING AND DISTORTION.
- INFORMATION SHOWN ON DRAWINGS REGARDING THE PRESENCE, CHARACTER AND LOCATION OF EXISTING UTILITIES IS A SCHOLARLY REPRESENTATION TAKEN FROM THE BEST AVAILABLE INFORMATION. THERE IS NO CERTAINTY OF THE ACCURACY OF THIS INFORMATION. UTILITIES AND STRUCTURES NOT SHOWN MAY BE ENCOUNTERED.
- NO CONSTRUCTION SHALL COMMENCE PRIOR TO THE LOCATION OF ALL UNDERGROUND UTILITIES. UTILITY LOCATION SURVEYS: 1400-00-0170.
- EXACT LOCATION OF TRENCH MAY VARY DUE TO THE LOCATION OF EXISTING UTILITIES AND OTHER HAZARDS.
- NO OPEN TRENCH TO BE LEFT OVERNIGHT. IF THERE IS A UTILITY DAMAGED, IN THAT CASE CONTRACTOR SHALL PLACE A SAFETY FENCING AROUND OPEN TRENCH.
- NOTIFICATION OF ALL NOTED REPAIRS WILL BE NOTIFIED WITH DOD 1 HAZARDOUS AREAS BEFORE WORK BEGINS.
- RESTORATION: ANY DAMAGE WITHIN THE PUBLIC RIGHT OF WAY, UTILITY EASEMENTS OR PRIVATE PROPERTY SHALL BE REPAIRED AS DIRECTED BY THE PERMITTING AGENCY.

PROJECT

SPRING VALLEY - PEMBROKE PINES - SEGMENT 1

PROJECT: PINE BLVD / S.R. 820

CITY OF PEMBROKE PINES

LOCATION MAP: [Signature]

DATE: 10/21/18

BY: [Signature]

DATE: 11/17/2018

BY: [Signature]

DATE: 11/17/2018

BY: [Signature]

DATE: 11/17/2018

BY: [Signature]

DATE: 11/17/2018

BY: [Signature]

DATE: 11/17/2018

BY: [Signature]

DATE: 11/17/2018

BY: [Signature]

DATE: 11/17/2018

BY: [Signature]

DATE: 11/17/2018

BY: [Signature]

DATE: 11/17/2018

BY: [Signature]

DATE: 11/17/2018

BY: [Signature]

DATE: 11/17/2018

BY: [Signature]

DATE: 11/17/2018

BY: [Signature]

DATE: 11/17/2018

BY: [Signature]

DATE: 11/17/2018

BY: [Signature]

DATE: 11/17/2018

BY: [Signature]

DATE: 11/17/2018

BY: [Signature]

CITY OF PEMBROKE PINES

ENVIRONMENTAL SERVICES - ENGINEERING DIVISION

8300 South Palm Drive Pembroke Pines, Florida 33025 - Phone: 954-518-9040 - Fax: 954-518-8905

Permit for Excavation / Directional Boring in Public Right-of-Way

Permit No.	2019-04	City/Inspector Assigned:	FDOT ✓
Date Issued:	1/3/19	<input checked="" type="checkbox"/> SBDD	<input type="checkbox"/> MOT
		<input type="checkbox"/> PRECONSTRUCTION MEETING REQUIRED	

***Please follow "ALL" the Requirements of this Application before submission - Refer to the second page ***

Applicant Information:

Excavating Contractor: Dbu DBE Utility Services Phone: 561-508-3708-954-937-5239

Address: 13387 Bryan Rd City / Zip: Loxahatchee, FL 33470

Representative: Tim Hicks Cellular Phone: 561-508-3708-954-937-5239

Email: talloe@dbeutilityservices.com , kmv.fibertelecom@gmail.com

Project Description: Directional Bore to Install 1-4" HDPE conduit W/1-432CT FOC.

Project Location: Pines Blvd/S.R. 820 between NW 124th Ave & NW 142th Ave

Roads to Be Impacted: Pines Blvd/S.R. 820

Start Date: 11/13/18 Completion Date: 11/13/18

Utility Owner: Atlantic Broadband LLC Phone: 305-861-8069 - 561-508-3708

Address: 1681 Kennedy Cswy City / Zip: North Bay Village

Contact Name: Mike Karl Direct Phone: 305-861-8069 - 561-508-3708

Email: talloe@dbeutilityservices.com , kmv.fibertelecom@gmail.com

*** WARNING ***	
The Florida Underground Facility Damage Prevention and Safety Act (Chapter 556 of Florida Statutes) requires all excavators operating within 24-inches of City utilities to use INCREASED CAUTION to include HAND DIGGING, HOT HOLING, SOFT DIGGING, etc. to accurately identify underground facilities (556.105(5), F.S.). Any use of mechanized equipment within 24-inches of City utilities must be supervised. If any excavator fails to perform this duty, the excavator may be liable for the total sum of the losses to all parties involved up to \$500,000 per utility (556.106(2)(b), F.S.). Obtaining information as to the location of an underground facility does not excuse any excavator from performing excavation in a careful and prudent manner, based on acceptable engineering and construction practices, and IT DOES NOT EXCUSE THE EXCAVATOR FROM LIABILITY FOR ANY DAMAGE OR INJURY RESULTING FROM THIS EXCAVATION (556.106(2)(b), F.S.).	

*** PLEASE CALL OUR OFFICE 48 HOURS PRIOR TO STARTING "ANY" WORK (954) 518 - 9040 ***

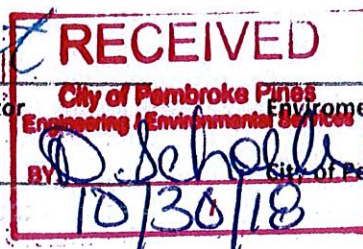
I HAVE READ AND UNDERSTAND THE ABOVE WARNING

Approved By:

Signed by Excavating Contractor

JOHN GRANT

Typed or Hand Written



Approved By:

[Signature] 1/3/19

REQUIREMENTS OF PERMIT FOR EXCAVATION / DIRECTIONAL BORING IN PUBLIC RIGHT-OF-WAY

Please be aware that only completed applications with the following Permit submittal documentation included will be accepted for review by the Environmental Services/Engineering Division:

- ☐ Five (5) sets of 11" x 17" format Plans having both a 'Plan View' and 'Profile' to "Scale" and denoting all existing utilities. City water and sewer mains and roadway drainage must be clearly and accurately depicted based upon As-builts and/or best available records information.
 - Contact: Engineering Division at (954) 518-9040 or by email: asbuilts@ppines.com to request As-built information on existing City water and sewer mains within project limits.
 - NOTE: 7.5' minimum horizontal separation and 18" minimum vertical separation must be provided relative to all City utilities (water, gravity sewer and force mains, fiber optic cable, roadway drainage, etc) unless otherwise approved in advance by the Environmental Services/Engineering Division.
- ☐ SBDD South Broward Drainage District -- Stamped Approved Plan, Permit or 'No Permit Required' acknowledgement email or letter.
- ☐ FDOT Certified MOT Plans.

Regulations / Specifications:

1. Engineering Construction Permit to conduct excavation and/or directional boring operations in public right-of-ways for proposed work identified and described on Page #1 and according to the approved plans/drawings and/or specifications and the attached stipulations, is hereby approved and granted to the noted Contractor, subject to the permit and/or approval of the project plans/drawings and/or specifications required by all other applicable local, county, state and/or federal agencies having jurisdiction over the work/improvements.
2. If a Pre-construction Meeting is noted on the approved plans/drawings or Permit, the meeting shall be scheduled through the Environmental Services/Engineering Division and Permit will only be released at the conclusion of the meeting. A representative of the Contractor and the Utility Company must be present at the Pre-construction Meeting. NO WORK shall commence prior to the Pre-construction Meeting, if such a meeting is required.
3. All work under this permit MUST COMPLY with the requirements of THE CITY ORDINANCES.
4. This permit DOES NOT ALLOW for the open-cutting of any roadway pavements. Directional boring or other approved methods must be utilized.
5. All driveways that are disturbed under this permit must be completely resurfaced, flat (without a dip) from sidewalk/right-of-way line to the edge of pavement of the adjacent roadway.
6. Upon completion of the project, the Contractor/Utility Company must call for a Final Engineering Inspection. All punch list items generated by the Final Engineering Inspection must be corrected within 30 calendar days or a 'HOLD' will be put on all future Permits applied for by a given Utility Company until all punch list items have been satisfied for the "Open" permit.
7. Construction Check List:
 - * City and/or other agency permits onsite
 - * Pre-construction meeting if needed.
 - * Daily Inspections to check proper MOT
 - * Walk-thru inspection
 - * Assurance of completion of any applicable punch list items
 - * Final Inspection – Acceptance of the Project

ACORD™

CERTIFICATE OF LIABILITY INSURANCE

DATE (MM/DD/YYYY)

10/25/2018

THIS CERTIFICATE IS ISSUED AS A MATTER OF INFORMATION ONLY AND CONFERS NO RIGHTS UPON THE CERTIFICATE HOLDER. THIS CERTIFICATE DOES NOT AFFIRMATIVELY OR NEGATIVELY AMEND, EXTEND OR ALTER THE COVERAGE AFFORDED BY THE POLICIES BELOW. THIS CERTIFICATE OF INSURANCE DOES NOT CONSTITUTE A CONTRACT BETWEEN THE ISSUING INSURER(S), AUTHORIZED REPRESENTATIVE OR PRODUCER, AND THE CERTIFICATE HOLDER.

IMPORTANT: If the certificate holder is an ADDITIONAL INSURED, the policy(ies) must be endorsed. If SUBROGATION IS WAIVED, subject to the terms and conditions of the policy, certain policies may require an endorsement. A statement on this certificate does not confer rights to the certificate holder in lieu of such endorsement(s).

PRODUCER ZERVOS GROUP, INC. 24724 Farmbrook P.O. Box 2067 Southfield, MI 48037-2067	CONTACT NAME: PHONE (A/C, No, Ext): 248 355-4411 FAX (A/C, No): 248 355-2175 E-MAIL ADDRESS: INSURER(S) AFFORDING COVERAGE INSURER A: National Fire Insurance Co. Hartford INSURER B: Continental Insurance Company INSURER C: Continental Casualty Company INSURER D: INSURER E: INSURER F:
INSURED DBE UTILITY SERVICES DBE MANAGEMENT, INC. DBA 13387 Bryan Road Loxahatchee Groves, FL 33470	NAME: #

COVERAGES

CERTIFICATE NUMBER:

REVISION NUMBER:

THIS IS TO CERTIFY THAT THE POLICIES OF INSURANCE LISTED BELOW HAVE BEEN ISSUED TO THE INSURED NAMED ABOVE FOR THE POLICY PERIOD INDICATED. NOTWITHSTANDING ANY REQUIREMENT, TERM OR CONDITION OF ANY CONTRACT OR OTHER DOCUMENT WITH RESPECT TO WHICH THIS CERTIFICATE MAY BE ISSUED OR MAY PERTAIN, THE INSURANCE AFFORDED BY THE POLICIES DESCRIBED HEREIN IS SUBJECT TO ALL THE TERMS, EXCLUSIONS AND CONDITIONS OF SUCH POLICIES. LIMITS SHOWN MAY HAVE BEEN REDUCED BY PAID CLAIMS.

INSR LTR	TYPE OF INSURANCE	ADDL INSR	WVD	POLICY NUMBER	POLICY EFF (MM/DD/YYYY)	POLICY EXP (MM/DD/YYYY)	LIMITS
A	<input checked="" type="checkbox"/> COMMERCIAL GENERAL LIABILITY <input type="checkbox"/> CLAIMS-MADE <input checked="" type="checkbox"/> OCCUR <input checked="" type="checkbox"/> Contractual <input checked="" type="checkbox"/> X, C & U GEN'L AGGREGATE LIMIT APPLIES PER: <input type="checkbox"/> POLICY <input checked="" type="checkbox"/> PROJECT <input type="checkbox"/> LOC <input checked="" type="checkbox"/> OTHER	X	X	6016779312	03/31/2018	03/31/2019	EACH OCCURRENCE \$1,000,000 DAMAGE TO RENTED PREMISES (E & I occurrence) \$100,000 MED EXP (Any one person) \$15,000 PERSONAL & ADV INJURY \$1,000,000 GENERAL AGGREGATE \$2,000,000 PRODUCTS - COMP/OP AGG \$2,000,000 \$
A	AUTOMOBILE LIABILITY <input checked="" type="checkbox"/> ANY AUTO <input type="checkbox"/> ALL OWNED AUTOS <input checked="" type="checkbox"/> HIRED AUTOS <input checked="" type="checkbox"/> SCHEDULED AUTOS <input type="checkbox"/> NON-OWNED AUTOS	X	X	6016779357	03/31/2018	03/31/2019	COMBINED SINGLE LIMIT (E & I accident) \$1,000,000 BODILY INJURY (Per person) \$ BODILY INJURY (Per accident) \$ PROPERTY DAMAGE (Per accident) \$ \$
B	<input checked="" type="checkbox"/> UMBRELLA LIAB <input checked="" type="checkbox"/> OCCUR <input type="checkbox"/> EXCESS LIAB <input type="checkbox"/> CLAIMS-MADE <input type="checkbox"/> DED <input checked="" type="checkbox"/> RETENTION \$10,000	X	X	6016779343	03/31/2018	03/31/2019	EACH OCCURRENCE \$5,000,000 AGGREGATE \$5,000,000 \$
A	WORKERS COMPENSATION AND EMPLOYERS' LIABILITY ANY PROPRIETOR/PARTNER/EXECUTIVE OFFICER/MEMBER EXCLUDED? <input type="checkbox"/> Y <input checked="" type="checkbox"/> N (Mandatory in NH) If yes, describe under DESCRIPTION OF OPERATIONS below		X	6018627222	03/31/2018	03/31/2019	<input checked="" type="checkbox"/> PER STATUTE <input type="checkbox"/> OTHER E.I. EACH ACCIDENT \$1,000,000 E.I. DISEASE - EA EMPLOYEE \$1,000,000 E.I. DISEASE - POLICY LIMIT \$1,000,000
C	Leased or Rented Equipment Scheduled Equip.			6018160240	08/13/2018	08/13/2019	\$100,000 max each item \$2,500 Deductible See below for limit/ded

DESCRIPTION OF OPERATIONS / LOCATIONS / VEHICLES (ACORD 101, Additional Remarks Schedule, may be attached if more space is required)

Job Description: Directional Bore to Install 1-4" HDPE conduit W/1-432CT FOC, Pines Blvd /S.R. 820 between Palm Avenue & Hlatus Road

CERTIFICATE HOLDER

CANCELLATION

City of Pembroke Pines
8300 South Palm Drive
Pembroke Pines, FL 33025

SHOULD ANY OF THE ABOVE DESCRIBED POLICIES BE CANCELLED BEFORE THE EXPIRATION DATE THEREOF, NOTICE WILL BE DELIVERED IN ACCORDANCE WITH THE POLICY PROVISIONS.

AUTHORIZED REPRESENTATIVE

On 6/25/18



RICK SCOTT, GOVERNOR

JONATHAN ZACHEM, SECRETARY



STATE OF FLORIDA
DEPARTMENT OF BUSINESS AND PROFESSIONAL REGULATION
CONSTRUCTION INDUSTRY LICENSING BOARD

THE UNDERGROUND UTILITY & EXCAVATION CO HEREIN IS CERTIFIED UNDER THE
PROVISIONS OF CHAPTER 489, FLORIDA STATUTES

GRANT, JOHN A

DBE UTILITY SERVICES
5275 SHADWELL AVENUE
COCOA FL 32926

LICENSE NUMBER: CUC1224256

EXPIRATION DATE: AUGUST 31, 2020

Always verify licenses online at MyFloridaLicense.com



Do not alter this document in any form.

This is your license. It is unlawful for anyone other than the licensee to use this document.



**STATE OF FLORIDA
DEPARTMENT OF BUSINESS AND PROFESSIONAL REGULATION**

CONSTRUCTION INDUSTRY LICENSING BOARD
2601 BLAIR STONE ROAD
TALLAHASSEE FL 32399-0783
(850) 487-1395

Congratulations! With this license you become one of the nearly one million Floridians licensed by the Department of Business and Professional Regulation. Our professionals and businesses range from architects to yacht brokers, from boxers to barbecue restaurants, and they keep Florida's economy strong.

Every day we work to improve the way we do business in order to serve you better. For information about our services, please log onto www.myfloridalicense.com. There you can find more information about our divisions and the regulations that impact you, subscribe to department newsletters and learn more about the Department's initiatives.

Our mission at the Department is: License Efficiently, Regulate Fairly. We constantly strive to serve you better so that you can serve your customers. Thank you for doing business in Florida, and congratulations on your new license!

STATE OF FLORIDA DEPARTMENT OF BUSINESS AND PROFESSIONAL REGULATION	
dbpr	ISSUED: 07/31/2018
CUC1224256	UNDERGROUND UTILITY & EXCAVATION CO
GRANT, JOHN A	
DBE UTILITY SERVICES	
Signature _____	
LICENSED UNDER CHAPTER 489, FLORIDA STATUTES	
EXPIRATION DATE: AUGUST 31, 2020	



1681 Kennedy Causeway
North Bay Village, FL 33141
305-861-8069 Phone
305-865-9845 Fax

Thursday, November 15, 2018

RE: FDOT R/W Permit
Project: Spring Valley-Pembroke Pines-Segment 2
Location: On Pines Blvd/SR 820 between NW 118th Ave to NW 142nd Ave
Pembroke Pines, FL

To whom it may concern:

This letter is notification that Atlantic Broadband will be applying for a permit within FDOT right of way for underground construction of CATV in Broward County.

The proposed job involves a directional bore on Pines Blvd/SR 820 between NW 118th Ave to NW 142nd Ave. All utilities in the area will be notified prior to the commencement of construction. A copy of the drawings can be obtained at your request. Should you have any questions please contact me at your earliest convenience at mkarl@atlanticbb.com

Sincerely,

Mike Karl
Atlantic Broadband Finance, LLC
Project Manager

CC:

Florida Power & Light Broward
USIC Dispatch Center
Day: (800) 778 - 9140
Alt: (800) 468 - 8243

AT&T DISTRIBUTION
S & S Utilities Engineering
Day: (888) 617 - 7238
Emerg: (561) 617 - 7233

**BROWARD COUNTY TRAFFIC
ENGINEERING**
LOCATES DESK
Day: (954) 847 - 2642

REDFLEX TRAFFIC SYSTEMS INC
Redflex Helpdesk
Traffic control, street lights
Day: (800) 568 - 8405

Comcast Cable
Fiber, Catv
USIC DISPATCH
Day: (800) 778 - 9140

Crown Castle -Electric
David Antol
Day: (888) 632 - 0931 x2
Alt: (724) 416 - 2180

**CITY OF PEMBROKE PINES
PINES PUBLIC SERVICES**
Irrigation, Street Lights
Dena Manning
Day: (954) 518 - 9095

CITY OF PEMBROKE PINES / CH2M
Water & Sewer
Jim Driscoll
Day: (561) 314 - 4445
Alt: (754) 224 - 6470
Emerg: (239) 209 - 6120

FDOT/ELAND ENGINEERING
Fiber, Electric
April Rizzo
Day: (954) 847 - 1995
Emerg: (954) 847 - 1996

PRECISION CONTRACTING SERVICES INC
Fiber
Rhys Roberts
Day: (561) 743 - 9737 x7008
Alt: (561) 262 - 7001

HOTWIRE COMMUNICATIONS
Fiber, Telephone, Catv
Christopher Wilson
Day: (954) 643 - 3203

CROWN CASTLE - FIBER
Stake Center Locating Dispatcher
Day: (801) 364 - 1063

Approved
2018-H-491-639
Anthony Beecher
11/15/2018



1681 Kennedy Causeway
North Bay Village, FL 33141
305-861-8069 Phone
305-865-9845 Fax

**FLORIDA DEPARTMENT OF
TRANSPORTATION**

Fiber

Carolyn Leach
Day: (954) 847 - 2690

CROWN CASTLE NG

Fiber

Bryant Lowe
Day: (724) 416 - 2193
Emerg: (408) 954 - 1580 x155

MCI

**FIBER, COMMUNICATION LINES
ANY ONE**

Day: (800) 624 - 9675

**TECO PEOPLES GAS SOUTH FLORIDA
GAS**

Sharon Beck

Day: (813) 228 - 1351
Alt: (813) 853 - 9337
Emerg: (877) 832 - 6747

Approved
2018-H-491-639
Anthony Beecher
11/15/2018

UTILITIES CONSTRUCTION P E R M I T

SOUTH BROWARD DRAINAGE DISTRICT
6591 S.W. 160 Ave., Southwest Ranches, FL 33331

NUMBER: SP 181030
DATE: 10/29/2018

ISSUED TO: ATLANTIC BROADBAND
1681 KENNEDY CAUSEWAY
NORTH BAY VILLAGE, FL 33141

AUTHORIZING: CABLE CONSTRUCTION FOR CATV SERVICE ON PINES BLVD. FROM 114TH AVE. - 142ND AVE. (SEGMENT 2)

**LOCATION: SECTION 18 TOWNSHIP 51 SOUTH RANGE 41 EAST
CITY OF PEMBROKE PINES, BROWARD COUNTY, FLORIDA**

This permit is issued pursuant to Application for Permit #SP 181029 Dated 10/29/18. Said application, including all plans and specifications attached hereto is, by reference, made a part hereof.

All work, construction and use of the facilities of the SOUTH BROWARD DRAINAGE DISTRICT, permitted hereunder, shall be performed in strict compliance with this permit and the permit procedures and construction standards hereto adopted by the SOUTH BROWARD DRAINAGE DISTRICT and as the same may hereafter from time to time be amended, changed, or revised; said permit procedures and construction standards being expressly made a part and condition of this permit. A copy of the permit procedures and construction standards is available upon request.

This permit shall not convey to PERMITTEE any property rights nor any rights or privileges other than those specified herein, nor relieve the PERMITTEE from complying with any law, regulation or requirement affecting the rights of other bodies or agencies. All structures and works installed by PERMITTEE hereunder shall remain the property of the PERMITTEE unless otherwise specified below.

The dumping or discharging of any aquatic vegetation or debris into the stormwater management system including but not limited to canals and lakes of this District, is prohibited and will constitute grounds for cancellation of this permit and remedial action enforced by other appropriate authorities.

SPECIAL CONDITIONS/NOTES:

A) In the event of SOUTH BROWARD DRAINAGE DISTRICT wishes to obtain ingress or egress to its easement and/or right of way for the purposes of maintenance and/or construction of canals, lakes, other bodies of water and drainage improvements, the removal and reinstallation of any construction permitted hereunder shall be at owner's expense.

B) PERMITTEE, by acceptance of the permit, covenants and agrees that the SOUTH BROWARD DRAINAGE DISTRICT shall be promptly indemnified, defended, protected, exonerated and saved harmless by the PERMITTEE from and against all expenses, liabilities, claims, demands and proceedings incurred by or imposed upon said District in connection with any claim, proceeding, demand, administrative hearing, suit, attorneys' fees, appellate proceeding, or other activity, including unfounded or "nuisance" claims, in which the District may become involved, or any settlement thereof, arising out of any operations under this permit, including use of SOUTH BROWARD DRAINAGE DISTRICT water, for irrigation purposes, damage to landscaping, paint damage to automobiles, buildings, or other structures and any property damage or personal injuries, fatal or non-fatal, of any kind or character.

PERMIT NUMBER: SP 181030

DATE: 10/29/2018

SPECIAL CONDITIONS/NOTES (Continued)

C. PERMITTEE, will take full responsibility for any damage which may be caused to existing facilities owned by the SOUTH BROWARD DRAINAGE DISTRICT and which are adjacent to and/or in the proximity of any construction undertaken pursuant to the permit. In addition, the PERMITTEE agrees to be responsible for the reimbursement to SOUTH BROWARD DRAINAGE DISTRICT for all expenses arising out of damage to these facilities.

D. PERMITTEE agrees to be fully, completely and totally responsible for any and all actions or causes of action, claims, demands, liabilities, loss, damage or expenses, including attorney's fees which may arise out of new construction work to be undertaken under this permit. It is further acknowledged that the SOUTH BROWARD DRAINAGE DISTRICT has no obligations or responsibilities regarding the improvements to be constructed pursuant to this permit and that any damage which may be caused to the construction work to be undertaken under this permit shall be repaired by the PERMITTEE and that the SOUTH BROWARD DRAINAGE DISTRICT shall have no obligation to repair or be responsible for any damage which may be caused to the construction work to be undertaken under this permit as a result of the activities of the SOUTH BROWARD DRAINAGE DISTRICT.

E. Beginning with the commencement of the construction of the improvements depicted on the plans for which this permit is issued, the PERMITTEE agrees to indemnify the SOUTH BROWARD DRAINAGE DISTRICT and hold it harmless from any claims arising out of construction work performed by the PERMITTEE and/or its contractors. The PERMITTEE further agrees to indemnify and save harmless the SOUTH BROWARD DRAINAGE DISTRICT, both during and following construction of the proposed improvements, from and against any and all actions or causes of action, claims, demands, liabilities, loss, damage or expense, including attorney's fees, whether incurred under retainer or salary or otherwise which the SOUTH BROWARD DRAINAGE DISTRICT may sustain or incur by reason or in consequence of the issuance of the permit for the application to which these special conditions are attached and the construction which is completed under this permit. Furthermore, upon demand, the PERMITTEE further agrees to take over and defend any such claims brought or actions filed against the SOUTH BROWARD DRAINAGE DISTRICT in respect to the subject of the indemnity contained in this agreement.

F. It is the DISTRICT'S policy not to allow any trees to be planted or maintained within any of the DISTRICT'S rights-of-ways or easements or within twenty (20) feet from the edge of any water body at water control elevation of the basin that said water body is located in.

NOTES:

1. PERMITTEE MUST VERIFY LOCATIONS OF ALL EXISTING DRAINAGE LINES PRIOR TO CONSTRUCTION. 2. PERMITTEE MUST NOTIFY SBDD 24 HOURS IN ADVANCE OF CROSSING ANY EXISTING DRAINAGE LINES. 3. PERMITTEE SHALL BE RESPONSIBLE TO VERIFY THAT THE CONSTRUCTION ACTIVITIES HAVE NOT CAUSED ANY DAMAGES TO THE EXISTING DRAINAGE LINES. 4. SBDD WILL REQUIRE DIVE INSPECTIONS OF THE INTERCONNECT BEING CROSSED. 5. PERMITTEE SHALL BE RESPONSIBLE FOR ANY REPAIRS TO EXISTING DRAINAGE FACILITIES AS DETERMINED BY SBDD. MAINTAIN A MINIMUM OF 12" CLEARANCE BETWEEN ANY CULVERT AND CONDUIT.

EXPIRATION DATE: 4/29/2020



SOUTH BROWARD DRAINAGE DISTRICT

A handwritten signature in black ink, appearing to read 'Kevin M. Hart'.

BY: KEVIN M. HART, P.E.
DISTRICT DIRECTOR

DATE: 10/30/18 (SEAL)