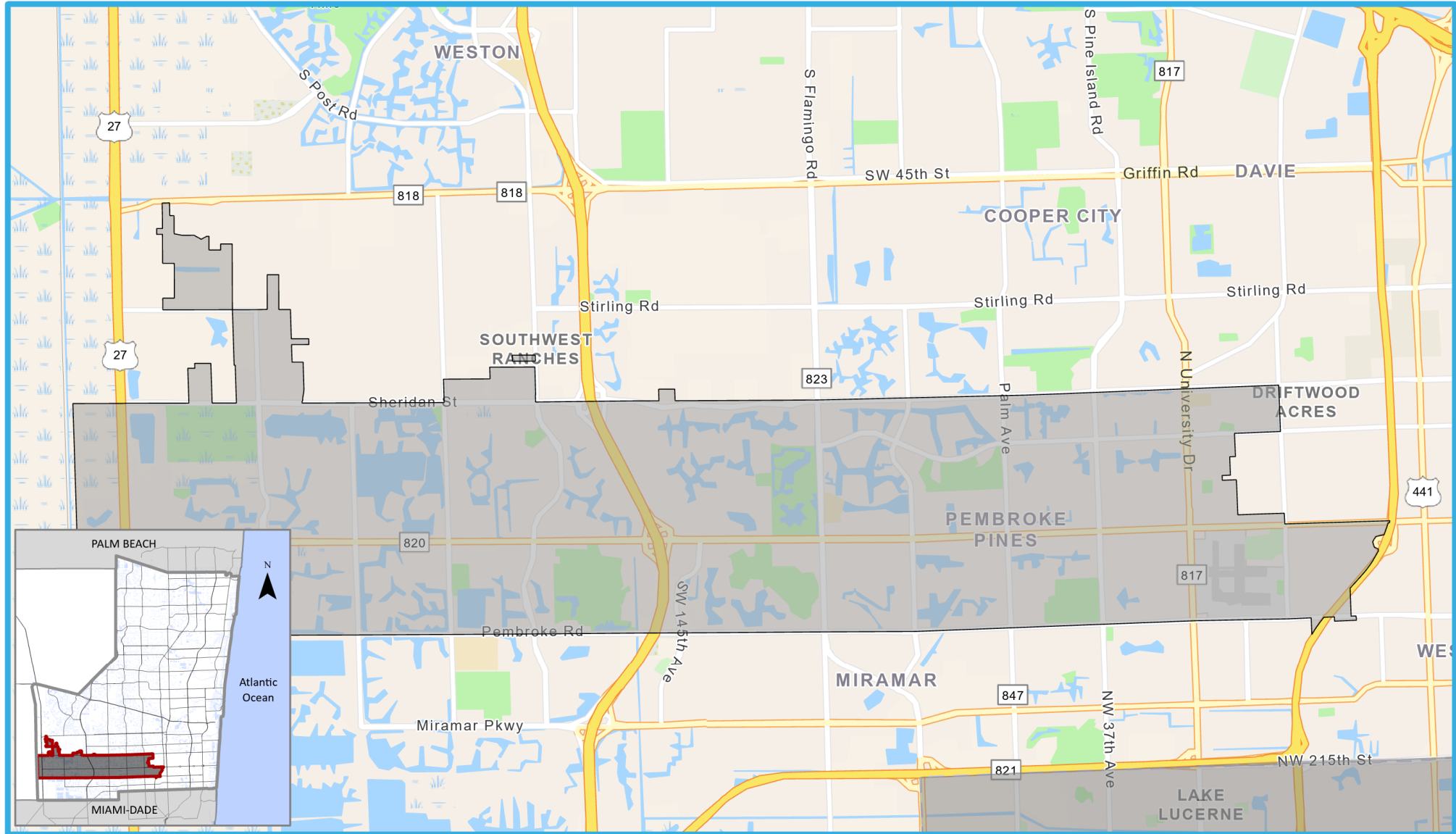


## TRANSPORTATION SURTAX FUNDED PROJECTS

### Pembroke Pines Atlas



#### Questions?

To find out more about this project or anything related to MAP Broward, contact Mobility Advancement Program Administration at: (954) 357-9501 or via email at [mapsocial@broward.org](mailto:mapsocial@broward.org)  
**Interested in the Independent Transportation Surtax Oversight Board?**  
 Visit: <https://mapbroward.broward.org>

#### DISCLAIMER

Every reasonable effort has been made to assure the accuracy of this map. Broward County does not assume any liability arising from use of this map. **THIS MAP IS PROVIDED WITHOUT WARRANTY OF ANY KIND**, either expressed or implied, including, but not limited to, the implied warranties of merchantability and fitness for a particular purpose.

Municipal projects that are labeled as "citywide" for Planning or Design phases will be updated with specific location information if the project(s) move into Construction phase(s).

#### SOURCES

BCGIS, Public Works Department, Transportation Department, Broward MPO, and Municipal R&M Surtax Application Portal

Date: 8/8/2022

## TRANSPORTATION SURTAX FUNDED PROJECTS

### PROJECT NAME:

- Flamingo Rd / Red Rd Adapt ve Signal Control

### Project Type:

- Congestion Management

### Current Phase:

- Planning

### Fiscal Year of award:

- 2025

### Project Description:

- Implement Adaptive Traffic Signal Technology to optimize traffic flow, including real-time traffic count, traffic characteristics, travel time, and video data

### Project Location:

- Flamingo Rd / Red Rd Adaptive Signals

### Project Limits:

- Griffin Rd to Miami-Dade Co. Line

### Surtax Funding:

- \$13,230,000.00

### Geographic Area Coverage:

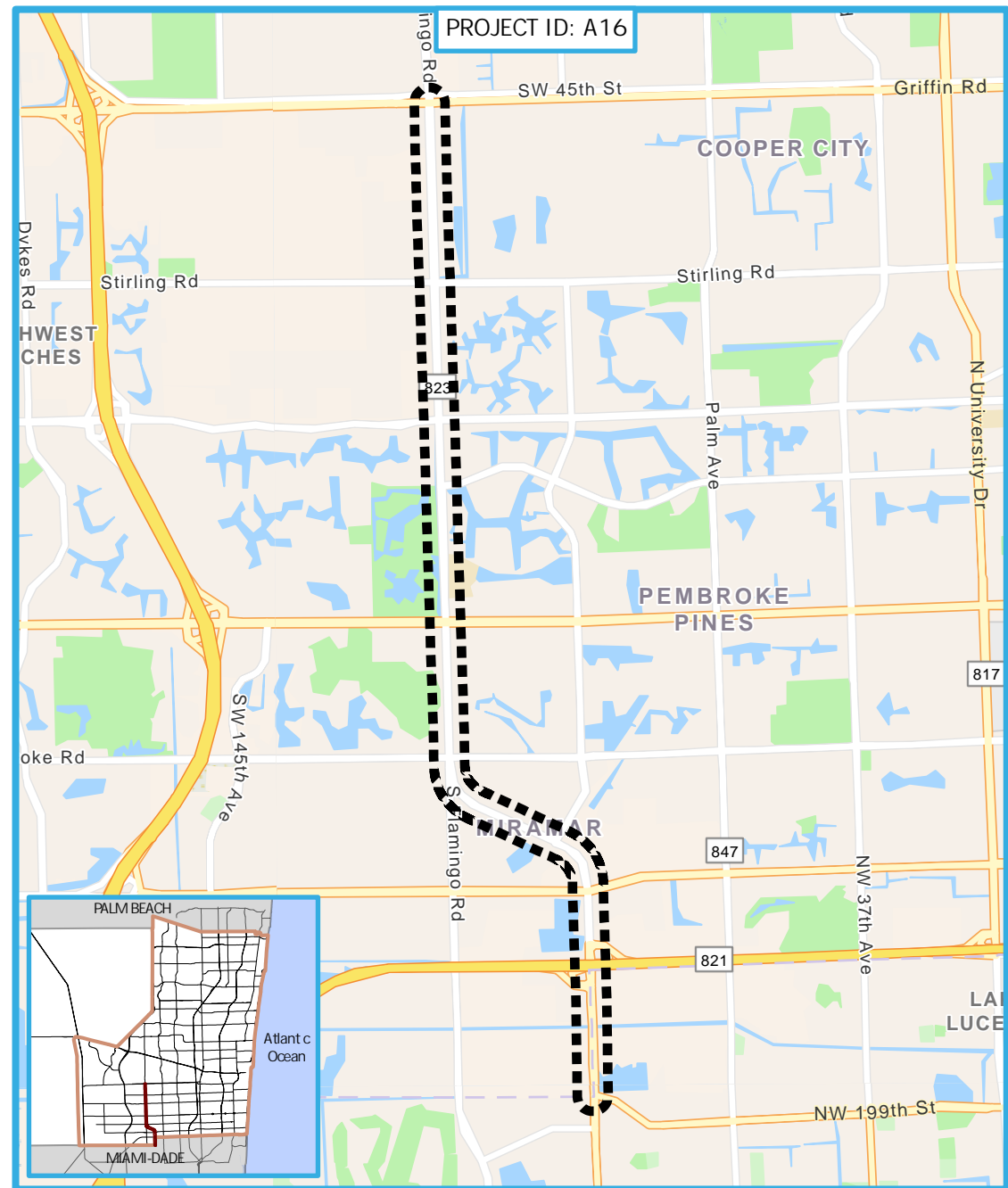
- County Commission District: 1, 5, 7
- Municipality: Cooper City, Miramar, Pembroke Pines, Southwest Ranches

- Zip Code: 33025, 33026, 33027, 33028, 33330

### Questions?

To find out more about this project or anything related to MAP Broward, contact Mobility Advancement Program Administration at: (954) 357-9501 or via email at [mapsocial@broward.org](mailto:mapsocial@broward.org). Interested in the Independent Transportation Surtax Oversight Board?

Visit: <https://mapbroward.broward.org>



### DISCLAIMER

Every reasonable effort has been made to assure the accuracy of this map. Broward County does not assume any liability arising from use of this map. THIS MAP IS PROVIDED WITHOUT WARRANTY OF ANY KIND, either expressed or implied, including, but not limited to, the implied warranties of merchantability and fitness for a particular purpose.

Municipal projects that are labeled as "citywide" for Planning or Design phases will be updated with specific location information if the project(s) move into Construction phase(s).

### SOURCES

BCGIS, Public Works Department, Transportation Department, Broward MPO, and Municipal R&M Surtax Application Portal

Date: 8/9/2022

## TRANSPORTATION SURTAX FUNDED PROJECTS

### PROJECT NAME:

- Johnson St Rehabilitation and Resurfacing

### Project Type:

- Rehabilitation and Maintenance

### Current Phase:

- Construction

### Fiscal Year of award:

- 2020

### Project Description:

- Resurfacing and ADA improvements for multiple locations on Johnson Street.

### Project Location:

- Johnson St.; NW 202nd Ave.

### Project Limits:

- Johnson St between NW 196th Ave and NW 208 Ave; NW 202 Ave

### Surtax Funding:

- \$483,380.00

### Geographic Area Coverage:

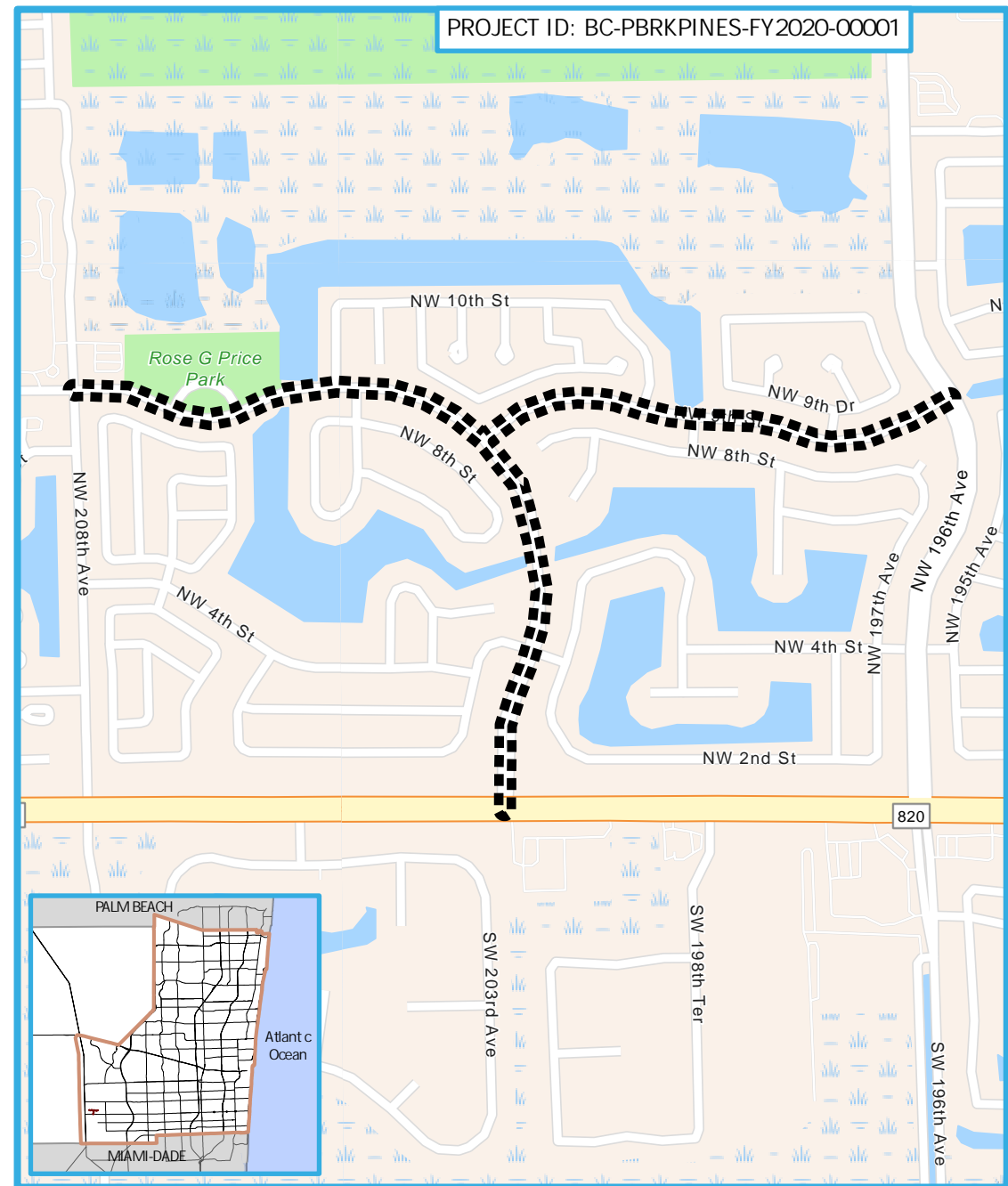
- County Commission District: 1
- Municipality: Pembroke Pines

- Zip Code: 33029

### Questions?

To find out more about this project or anything related to MAP Broward, contact Mobility Advancement Program Administration at: (954) 357-9501 or via email at [mapsocial@broward.org](mailto:mapsocial@broward.org). Interested in the Independent Transportation on Surtax Oversight Board?

Visit: <https://mapbroward.broward.org>



### DISCLAIMER

Every reasonable effort has been made to assure the accuracy of this map. Broward County does not assume any liability arising from use of this map. THIS MAP IS PROVIDED WITHOUT WARRANTY OF ANY KIND, either expressed or implied, including, but not limited to, the implied warranties of merchantability and fitness for a particular purpose.

Municipal projects that are labeled as "citywide" for Planning or Design phases will be updated with specific location information if the project(s) move into Construction phase(s).

### SOURCES

BCGIS, Public Works Department, Transportation Department, Broward MPO, and Municipal R&M Surtax Application Portal

Date: 8/9/2022

## TRANSPORTATION SURTAX FUNDED PROJECTS

### PROJECT NAME:

- Taft St/Hiatus Rd

### Project Type:

- Transit Infrastructure

### Current Phase:

- Construct on

### Fiscal Year of award:

- 2019

### Project Description:

- Bus Stop Improvements needed and associated with the addition of new bus routes

### Project Location:

- Taft St

### Project Limits:

- Hiatus Rd

### Surtax Funding:

- \$5,592.00

### Geographic Area Coverage:

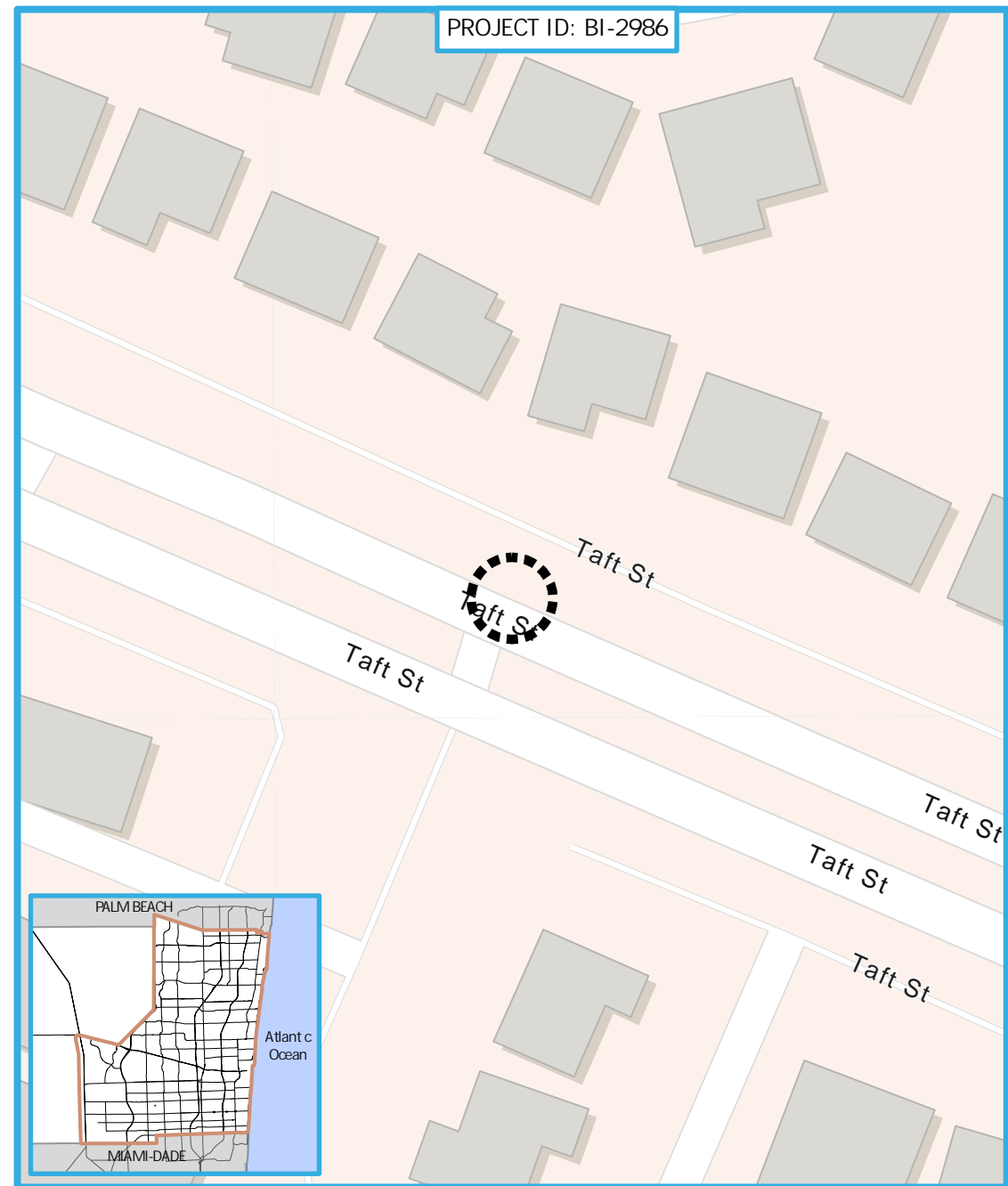
- County Commission District: 7
- Municipality: Pembroke Pines

- Zip Code: 33026

### Questions?

To find out more about this project or anything related to MAP Broward, contact Mobility Advancement Program Administration at: (954) 357-9501 or via email at [mapsocial@broward.org](mailto:mapsocial@broward.org). Interested in the Independent Transportation Surtax Oversight Board?

Visit: <http://mapbroward.broward.org>



### DISCLAIMER


Every reasonable effort has been made to assure the accuracy of this map. Broward County does not assume any liability arising from use of this map. THIS MAP IS PROVIDED WITHOUT WARRANTY OF ANY KIND, either expressed or implied, including, but not limited to, the implied warranties of merchantability and fitness for a particular purpose.

Municipal projects that are labeled as "citywide" for Planning or Design phases will be updated with specific location information if the project(s) move into Construct on phase(s).

### SOURCES

BCGIS, Public Works Department, Transportation Department, Broward MPO, and Municipal R&M Surtax Application Portal

Date: 8/9/2022



## TRANSPORTATION SURTAX FUNDED PROJECTS

### PROJECT NAME:

- Pine Island Rd Corridor Pre-Design

### Project Type:

- Corridor Design Study

### Current Phase:

- Design

### Fiscal Year of award:

- 2020

### Project Description:

- Research and propose a grouping of projects for design and construction. Funding for implementation added 20M in two phases. Pre-design, Design 2 phases, Construction 2 phases

### Project Location:

- Pine Island Rd Corridor Pre-Design

### Project Limits:

- Entire Corridor

### Surtax Funding:

- \$450,000.00

### Geographic Area Coverage:

- County Commission District: 3,5,7,9
- Municipality: Miramar, Pembroke Pines, Cooper City, Davie, Plantation, Sunrise, Lauderhill, Tamarac, Coral Springs, Parkland

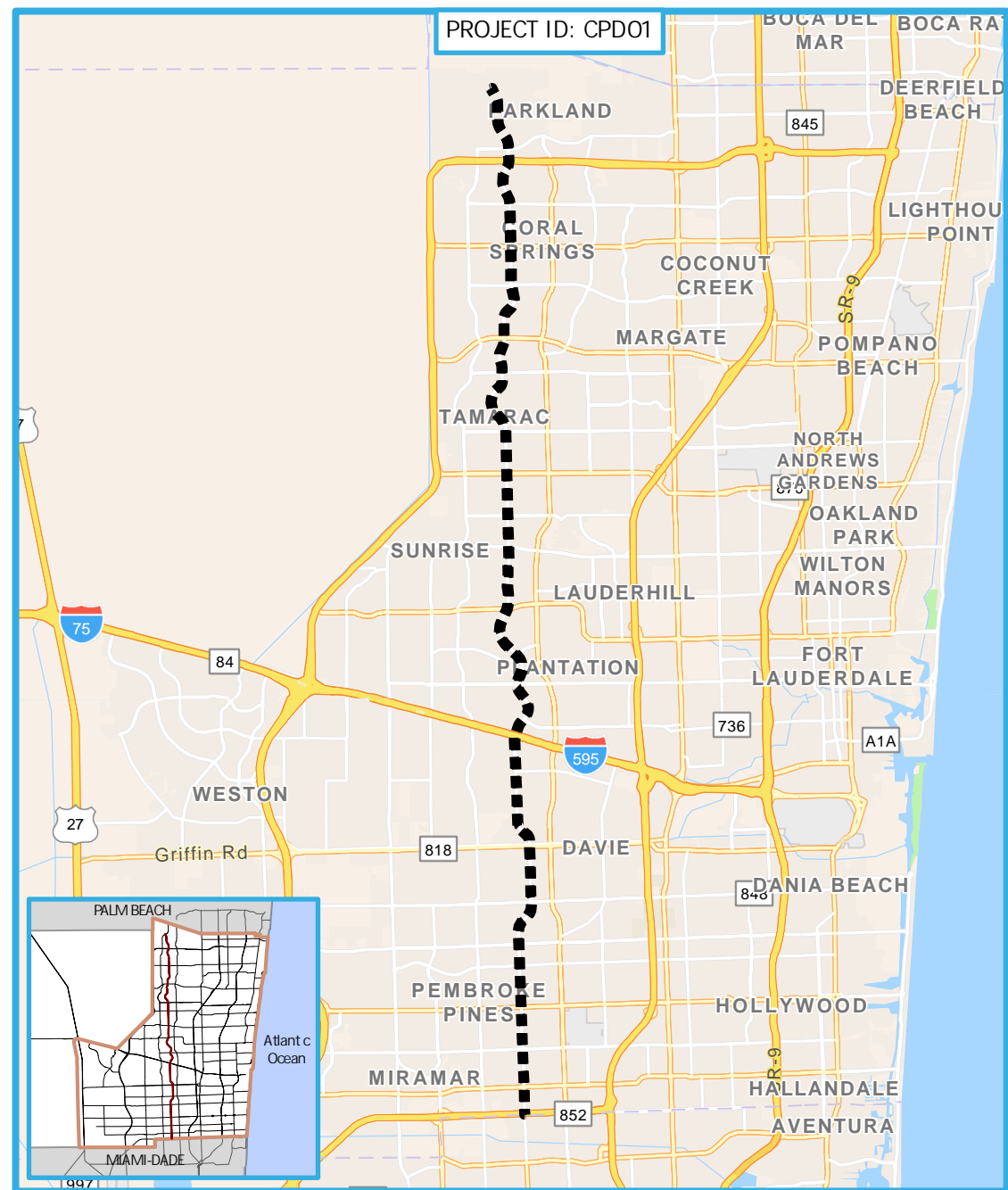
- Zip Code: 33024, 33025, 33065, 33071, 33076, 33321, 33322, 33324, 33328, 33351

### Questions?

To find out more about this project or anything related to MAP Broward, contact Mobility Advancement Program Administration at: (954) 357-9501 or via email at [mapsocial@broward.org](mailto:mapsocial@broward.org)

Interested in the Independent Transportation on Surtax Oversight Board?

Visit: <https://mapbroward.broward.org>



### DISCLAIMER

Every reasonable effort has been made to assure the accuracy of this map. Broward County does not assume any liability arising from use of this map. THIS MAP IS PROVIDED WITHOUT WARRANTY OF ANY KIND, either expressed or implied, including, but not limited to, the implied warranties of merchantability and fitness for a particular purpose.

Municipal projects that are labeled as "citywide" for Planning or Design phases will be updated with specific location information if the project(s) move into Construction phase(s).

### SOURCES

BCGIS, Public Works Department, Transportation Department, Broward MPO, and Municipal R&M Surtax Application Portal

Date: 8/9/2022



# TRANSPORTATION SURTAX FUNDED PROJECTS

## PROJECT NAME:

- Taf St Local Bus Service Restoration

## Project Type:

- Transit Service

## Current Phase:

- Complete

## Fiscal Year of award:

- 2019

## Project Description:

- New local bus route along Taf Street.

## Project Location:

- Young Circle

## Project Limits:

- Pembroke Lakes Mall

## Surtax Funding:

- \$2,216,842.00

## Geographic Area Coverage:

- County Commission District: 5,6
- Municipality: Hollywood, Pembroke Pines

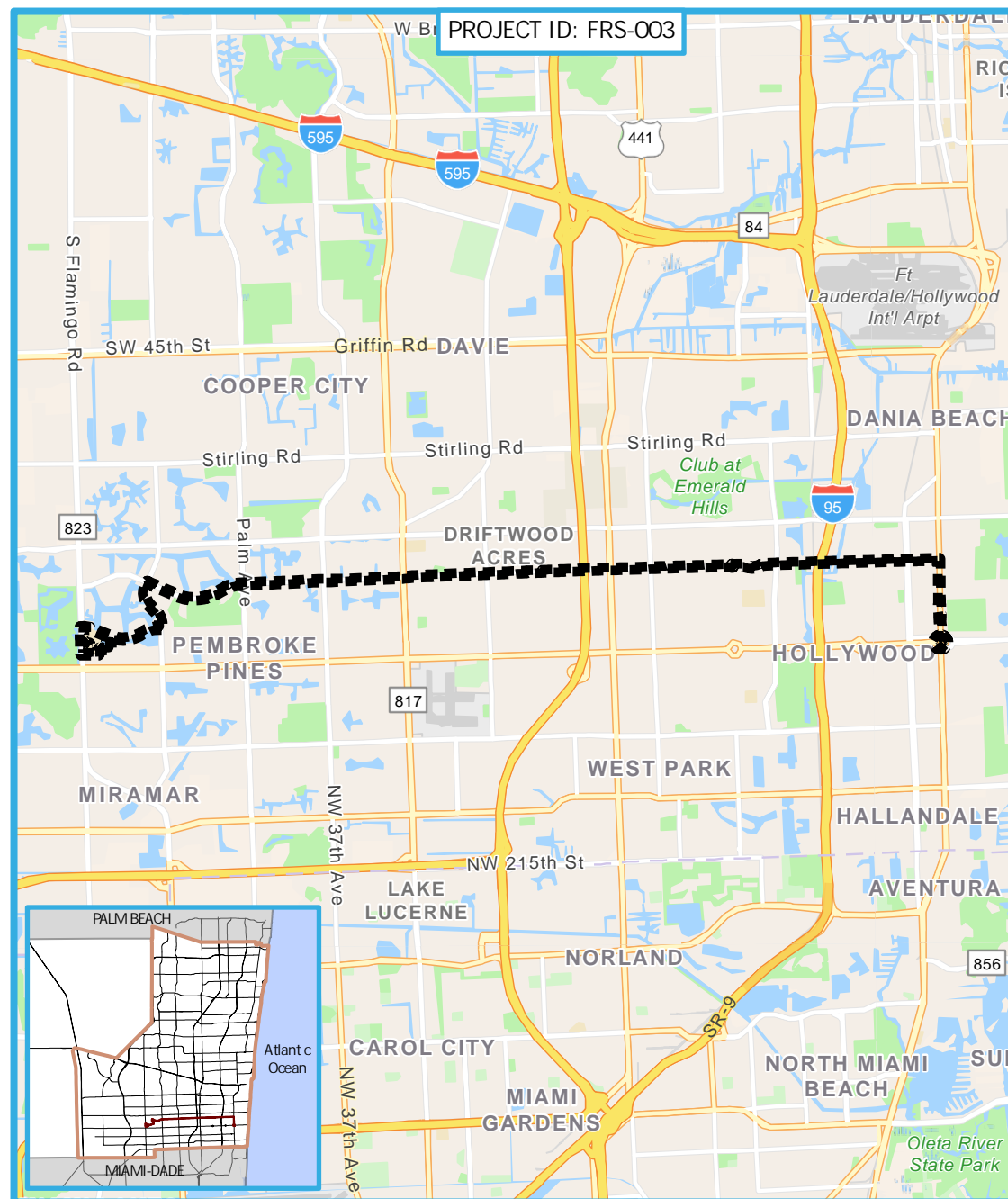
- Zip Code: 33020, 33021, 33024, 33026, 33028

## Questions?

To find out more about this project or anything related to MAP Broward, contact Mobility Advancement Program Administrator at: (954) 357-9501 or via email at [mapsocial@broward.org](mailto:mapsocial@broward.org)

Interested in the Independent Transportation Surtax Oversight Board?

Visit: <https://mapbroward.broward.org>



## DISCLAIMER

Every reasonable effort has been made to assure the accuracy of this map. Broward County does not assume any liability arising from use of this map. THIS MAP IS PROVIDED WITHOUT WARRANTY OF ANY KIND, either expressed or implied, including, but not limited to, the implied warranties of merchantability and fitness for a particular purpose.

Municipal projects that are labeled as "citywide" for Planning or Design phases will be updated with specific location information if the project(s) move into Construction phase(s).

## SOURCES

BCGIS, Public Works Department, Transportation Department, Broward MPO, and Municipal R&M Surtax Application Portal

Date: 8/9/2022

## TRANSPORTATION SURTAX FUNDED PROJECTS

### PROJECT NAME:

- Pembroke Rd Intersection

### Project Type:

- Intersection

### Current Phase:

- Planning

### Fiscal Year of award:

- 2023

### Project Description:

- Add NB, SB, EB, and WB through lanes.

### Project Location:

- Pembroke Rd Intersection

### Project Limits:

- Palm Ave (Nob Hill Rd)

### Surtax Funding:

- \$5,560,000.00

### Geographic Area Coverage:

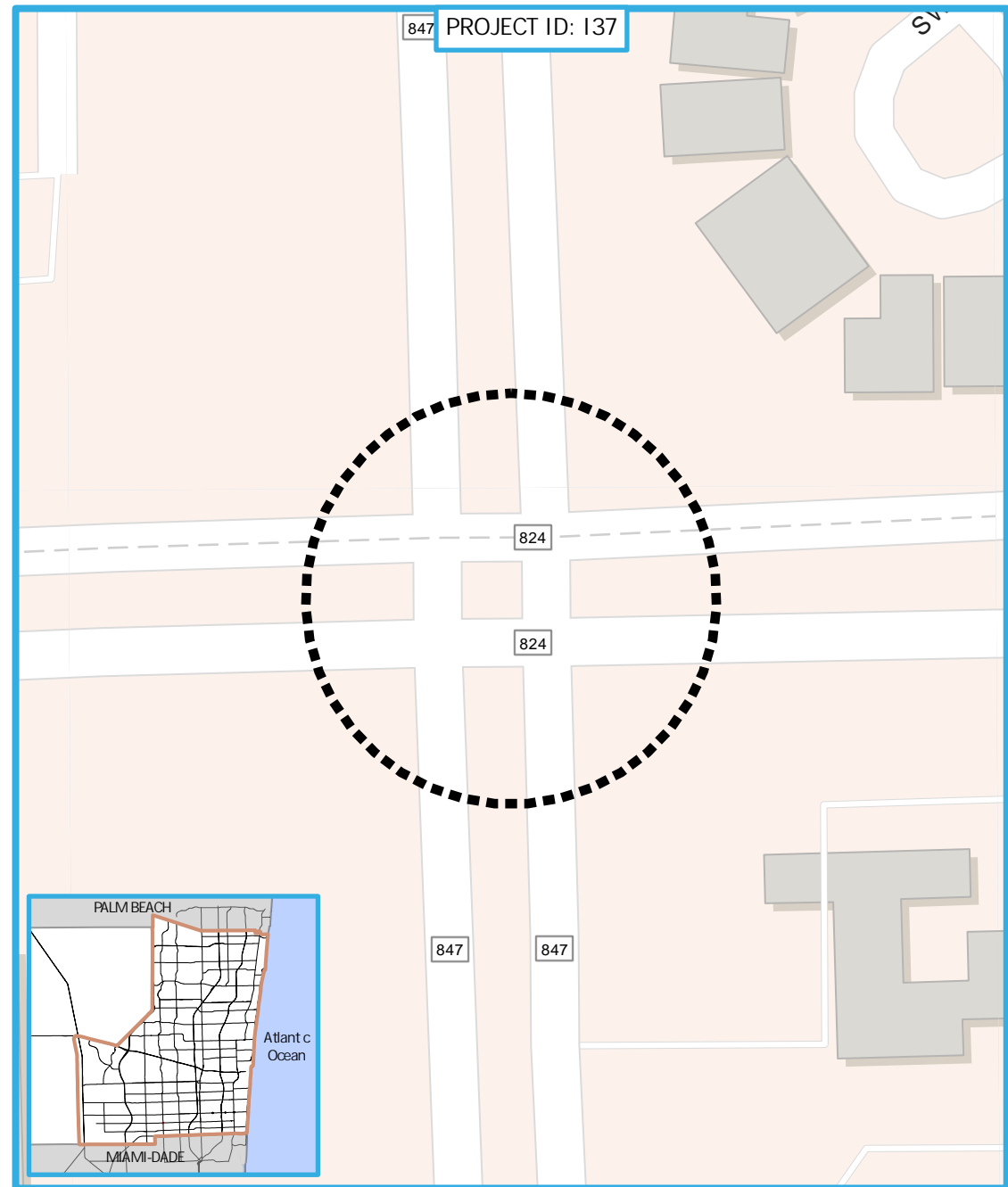
- County Commission District: 7
- Municipality: Miramar, Pembroke Pines

- Zip Code: 33025

### Questions?

To find out more about this project or anything related to MAP Broward, contact Mobility Advancement Program Administration at: (954) 357-9501 or via email at [mapsocial@broward.org](mailto:mapsocial@broward.org). Interested in the Independent Transportation Surtax Oversight Board?

Visit: <https://mapbroward.broward.org>



### DISCLAIMER

Every reasonable effort has been made to assure the accuracy of this map. Broward County does not assume any liability arising from use of this map. THIS MAP IS PROVIDED WITHOUT WARRANTY OF ANY KIND, either expressed or implied, including, but not limited to, the implied warranties of merchantability and fitness for a particular purpose.

Municipal projects that are labeled as "citywide" for Planning or Design phases will be updated with specific location information if the project(s) move into Construction phase(s).

### SOURCES

BCGIS, Public Works Department, Transportation Department, Broward MPO, and Municipal R&M Surtax Application Portal

Date: 8/9/2022

## TRANSPORTATION SURTAX FUNDED PROJECTS

### PROJECT NAME:

- Palm Ave Mast Arm

### Project Type:

- Roadway Resilience

### Current Phase:

- Planning

### Fiscal Year of award:

- 2023

### Project Description:

- Convert traffic signal supports from span-wire to mast-arm support. Conversion may include mast-arm foundations, poles and arms, updated signals and equipment, ADA upgrades, milling and resurfacing, signing and pavement marking.

### Project Location:

- Palm Ave Mast Arm

### Project Limits:

- Johnson St

### Surtax Funding:

- \$1,290,000.00

### Geographic Area Coverage:

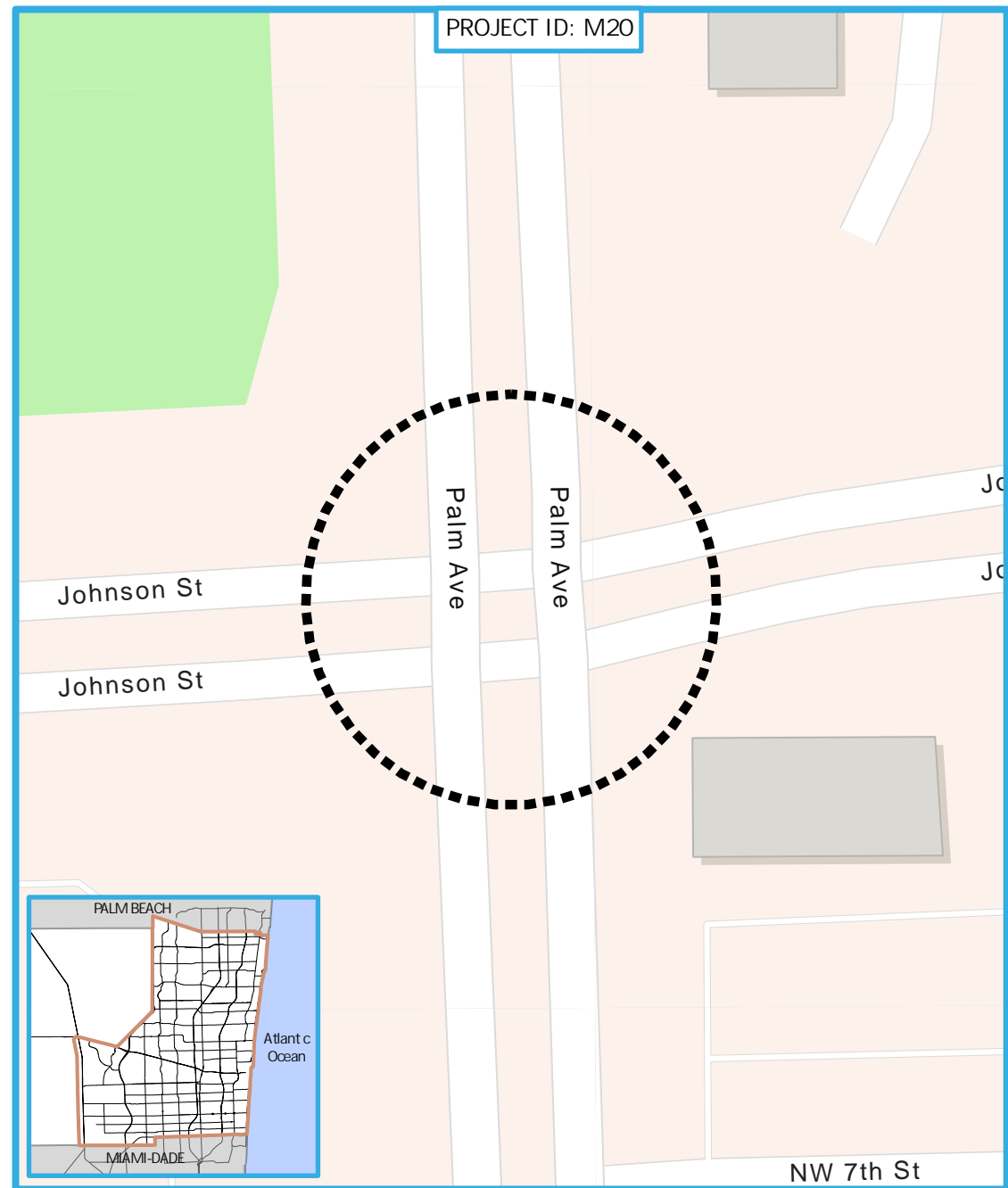
- County Commission District: 7
- Municipality: Pembroke Pines

- Zip Code: 33024

### Questions?

To find out more about this project or anything related to MAP Broward, contact Mobility Advancement Program Administration at: (954) 357-9501 or via email at [mapsocial@broward.org](mailto:mapsocial@broward.org). Interested in the Independent Transportation Surtax Oversight Board?

Visit: <https://mapbroward.broward.org>



### DISCLAIMER

Every reasonable effort has been made to assure the accuracy of this map. Broward County does not assume any liability arising from use of this map. THIS MAP IS PROVIDED WITHOUT WARRANTY OF ANY KIND, either expressed or implied, including, but not limited to, the implied warranties of merchantability and fitness for a particular purpose.

Municipal projects that are labeled as "citywide" for Planning or Design phases will be updated with specific location information if the project(s) move into Construction phase(s).

### SOURCES

BCGIS, Public Works Department, Transportation Department, Broward MPO, and Municipal R&M Surtax Application Portal

Date: 8/9/2022



TRANSPORTATION SURTAX FUNDED PROJECTS

PROJECT NAME:

- Citywide Sidewalk Project

Project Type:

- Bike/Pedestrian

Current Phase:

- Planning

Fiscal Year of award:

- 2020

Project Description:

- City Wide Sidewalk Project along Health Park (3900 lf), Flamingo Rd (4300 lf), and Pines Village (79825 lf)

Project Location:

- Health Park, Flamingo Rd, Pines Village

Project Limits:

- Flamingo Rd from Pembroke Rd to Pines Blvd.

Surtax Funding:

- \$4,431,251.00

Geographic Area Coverage:

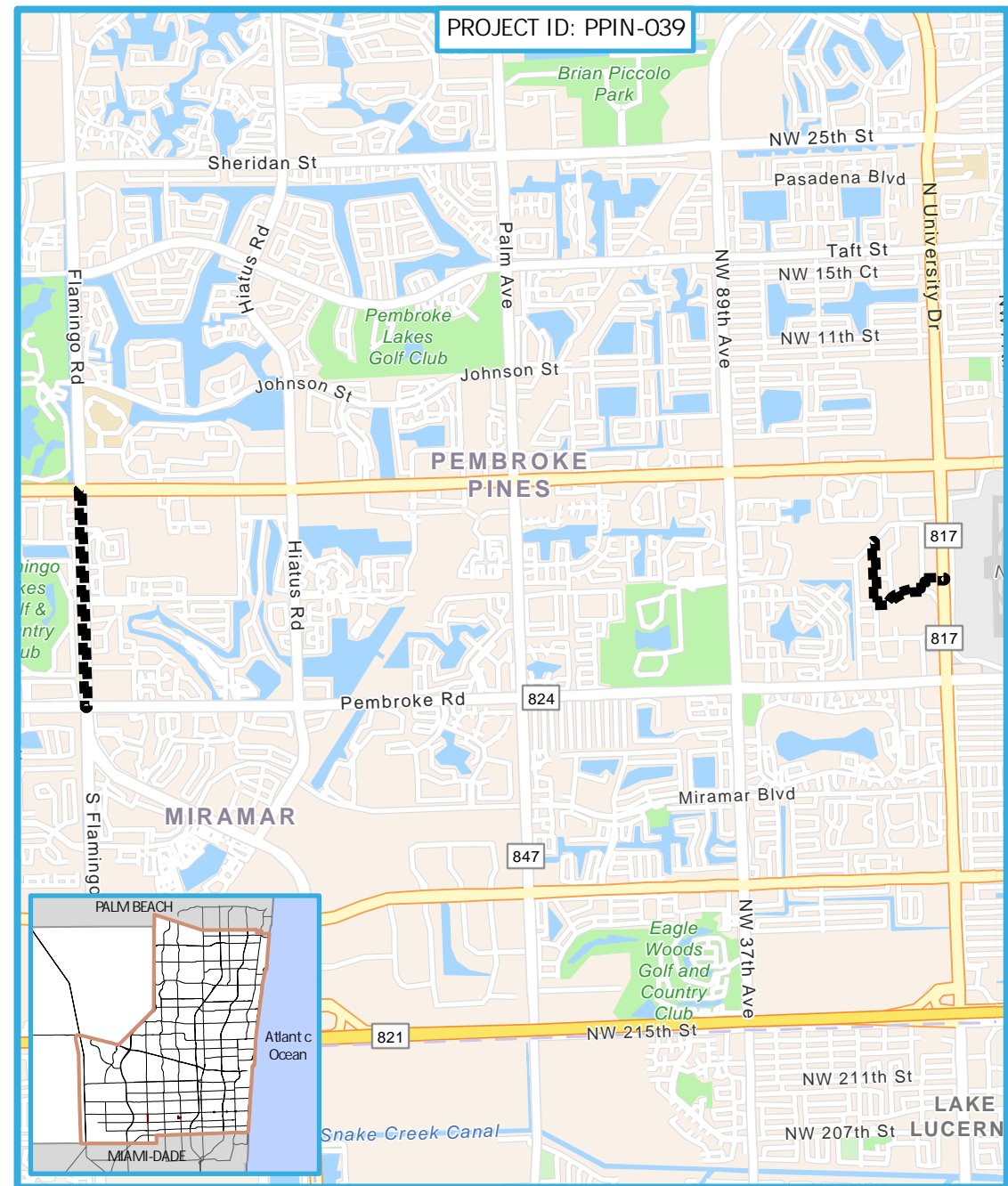
- County Commission District: 1, 7
- Municipality: Pembroke Pines

- Zip Code: 33025

Questions?

To find out more about this project or anything related to MAP Broward, contact Mobility Advancement Program Administrator at: (954) 357-9501 or via email at [mapsocial@broward.org](mailto:mapsocial@broward.org). Interested in the Independent Transportation Surtax Oversight Board?

Visit: <http://mapbroward.broward.org>



DISCLAIMER

Every reasonable effort has been made to assure the accuracy of this map. Broward County does not assume any liability arising from use of this map. THIS MAP IS PROVIDED WITHOUT WARRANTY OF ANY KIND, either expressed or implied, including, but not limited to, the implied warranties of merchantability and fitness for a particular purpose.

Municipal projects that are labeled as "citywide" for Planning or Design phases will be updated with specific location information if the project(s) move into Construction phase(s).

SOURCES

BCGIS, Public Works Department, Transportation Department, Broward MPO, and Municipal R&M Surtax Application Portal

Date: 8/9/2022



## TRANSPORTATION SURTAX FUNDED PROJECTS

### PROJECT NAME:

- Sheridan Street - Road Capacity Expansion

### Project Type:

- Congestion Management

### Current Phase:

- Construction

### Fiscal Year of award:

- 2020

### Project Description:

- Design/Build. Widen county roads from 4 to 6 lanes to include additional through lanes, expanded intersections, improved drainage, bike lanes, sidewalks, lighting, mast-arm signals, landscaping, signing and marking

### Project Location:

- Sheridan Street Capacity Expansion

### Project Limits:

- SW 148 Ave To NW 136 Ave

### Surtax Funding:

- \$14,200,000.00

### Geographic Area Coverage:

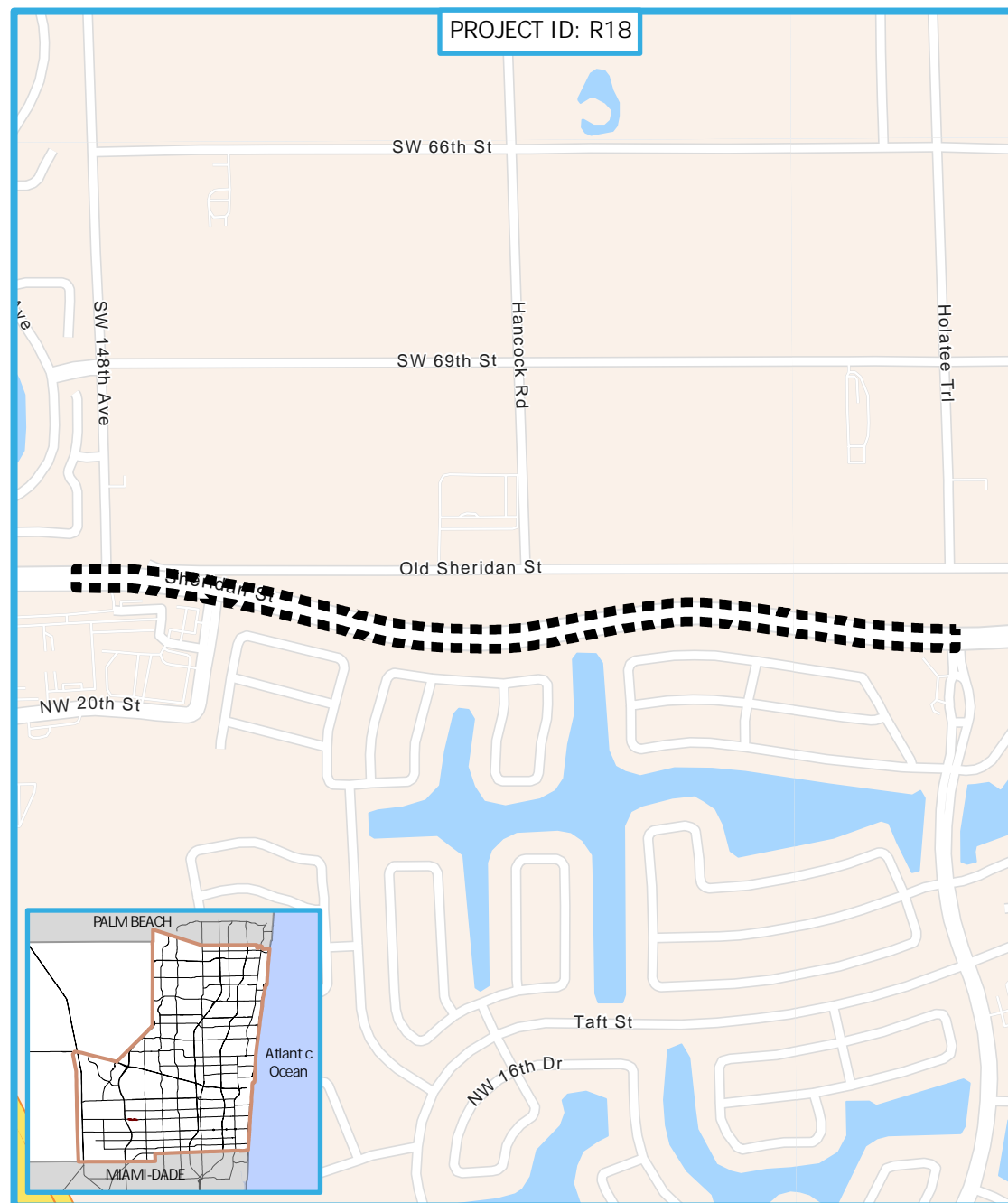
- County Commission District: 1,5
- Municipality: Pembroke Pines, Southwest Ranches

- Zip Code: 33028, 33330, 33331

### Questions?

To find out more about this project or anything related to MAP Broward, contact Mobility Advancement Program Administration at: (954) 357-9501 or via email at [mapsocial@broward.org](mailto:mapsocial@broward.org). Interested in the Independent Transportation on Surtax Oversight Board?

Visit: <https://mapbroward.broward.org>



### DISCLAIMER

Every reasonable effort has been made to assure the accuracy of this map. Broward County does not assume any liability arising from use of this map. THIS MAP IS PROVIDED WITHOUT WARRANTY OF ANY KIND, either expressed or implied, including, but not limited to, the implied warranties of merchantability and fitness for a particular purpose.

Municipal projects that are labeled as "citywide" for Planning or Design phases will be updated with specific location information if the project(s) move into Construction phase(s).

### SOURCES

BCGIS, Public Works Department, Transportation Department, Broward MPO, and Municipal R&M Surtax Application Portal

Date: 8/9/2022

## TRANSPORTATION SURTAX FUNDED PROJECTS

### PROJECT NAME:

- University Dr/Johnson St

### Project Type:

- Transit Infrastructure

### Current Phase:

- Construct on

### Fiscal Year of award:

- 2021

### Project Description:

- Bus Stop Improvement to add bus shelter and associated amenities

### Project Location:

- University Dr

### Project Limits:

- Johnson St

### Surtax Funding:

- \$62,000.00

### Geographic Area Coverage:

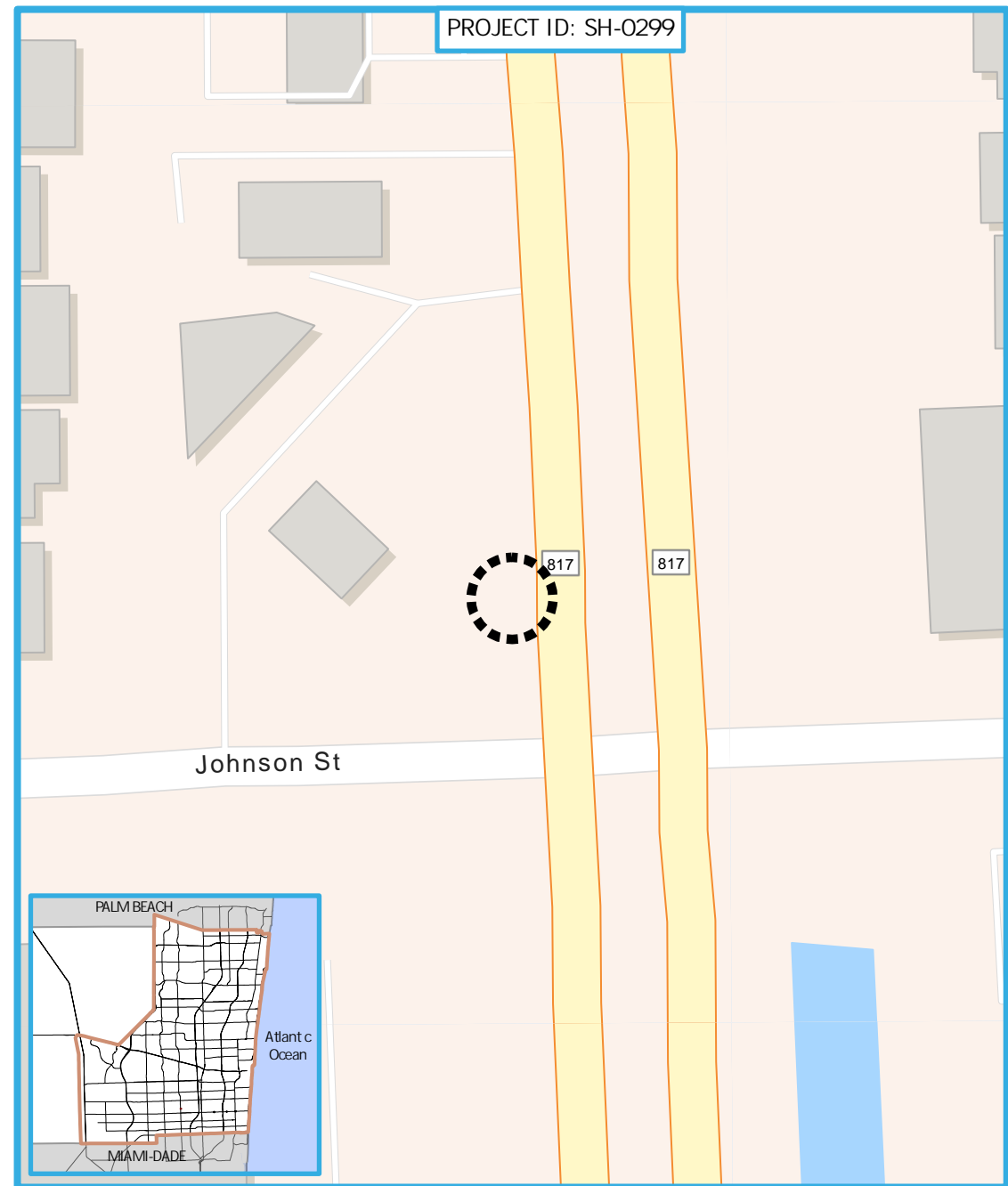
- County Commission District: 7
- Municipality: Pembroke Pines

- Zip Code: 33024

### Questions?

To find out more about this project or anything related to MAP Broward, contact Mobility Advancement Program Administration at: (954) 357-9501 or via email at [mapsocial@broward.org](mailto:mapsocial@broward.org). Interested in the Independent Transportation Surtax Oversight Board?

Visit: <https://mapbroward.broward.org>



### DISCLAIMER

Every reasonable effort has been made to assure the accuracy of this map. Broward County does not assume any liability arising from use of this map. THIS MAP IS PROVIDED WITHOUT WARRANTY OF ANY KIND, either expressed or implied, including, but not limited to, the implied warranties of merchantability and fitness for a particular purpose.

Municipal projects that are labeled as "citywide" for Planning or Design phases will be updated with specific location information if the project(s) move into Construct on phase(s).

### SOURCES

BCGIS, Public Works Department, Transportation Department, Broward MPO, and Municipal R&M Surtax Application Portal

Date: 8/9/2022

## TRANSPORTATION SURTAX FUNDED PROJECTS

### PROJECT NAME:

- Pines Blvd/NW 103 Ave

### Project Type:

- Transit Infrastructure

### Current Phase:

- Construct on

### Fiscal Year of award:

- 2021

### Project Description:

- Bus Stop Improvement to add bus shelter and associated amenities

### Project Location:

- Pines Blvd

### Project Limits:

- NW 103 Ave

### Surtax Funding:

- \$62,000.00

### Geographic Area Coverage:

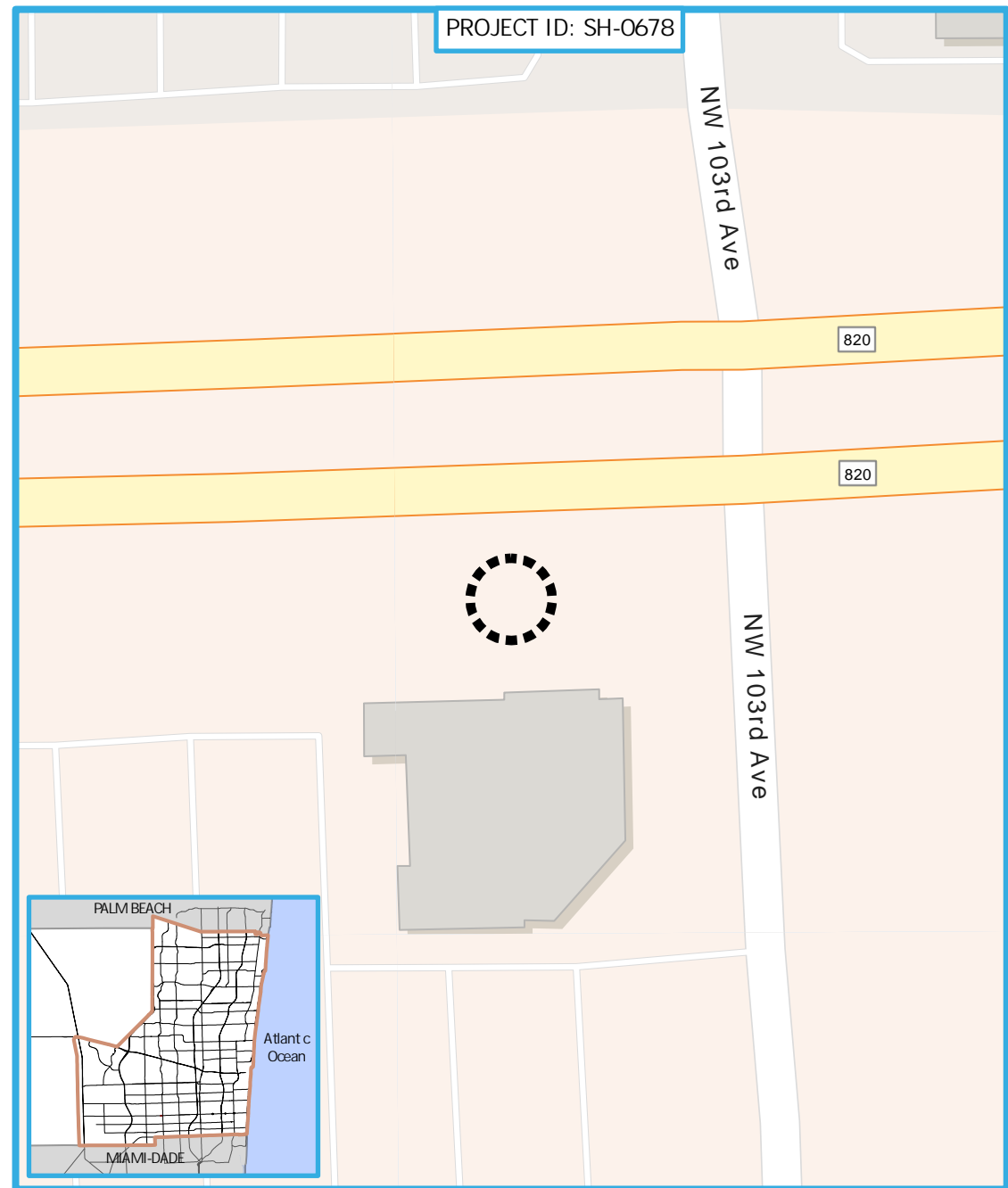
- County Commission District: 7
- Municipality: Pembroke Pines

- Zip Code: 33025

### Questions?

To find out more about this project or anything related to MAP Broward, contact Mobility Advancement Program Administration at: (954) 357-9501 or via email at [mapsocial@broward.org](mailto:mapsocial@broward.org). Interested in the Independent Transportation Surtax Oversight Board?

Visit: <https://mapbroward.broward.org>



### DISCLAIMER

Every reasonable effort has been made to assure the accuracy of this map. Broward County does not assume any liability arising from use of this map. THIS MAP IS PROVIDED WITHOUT WARRANTY OF ANY KIND, either expressed or implied, including, but not limited to, the implied warranties of merchantability and fitness for a particular purpose.

Municipal projects that are labeled as "citywide" for Planning or Design phases will be updated with specific location information if the project(s) move into Construct on phase(s).

### SOURCES

BCGIS, Public Works Department, Transportation Department, Broward MPO, and Municipal R&M Surtax Application Portal

Date: 8/9/2022

## TRANSPORTATION SURTAX FUNDED PROJECTS

### PROJECT NAME:

- Pines Blvd/McArthur Pkwy

### Project Type:

- Transit Infrastructure

### Current Phase:

- Construct on

### Fiscal Year of award:

- 2021

### Project Description:

- Bus Stop Improvement to add bus shelter and associated amenities

### Project Location:

- Pines Blvd

### Project Limits:

- McArthur Pkwy

### Surtax Funding:

- \$62,000.00

### Geographic Area Coverage:

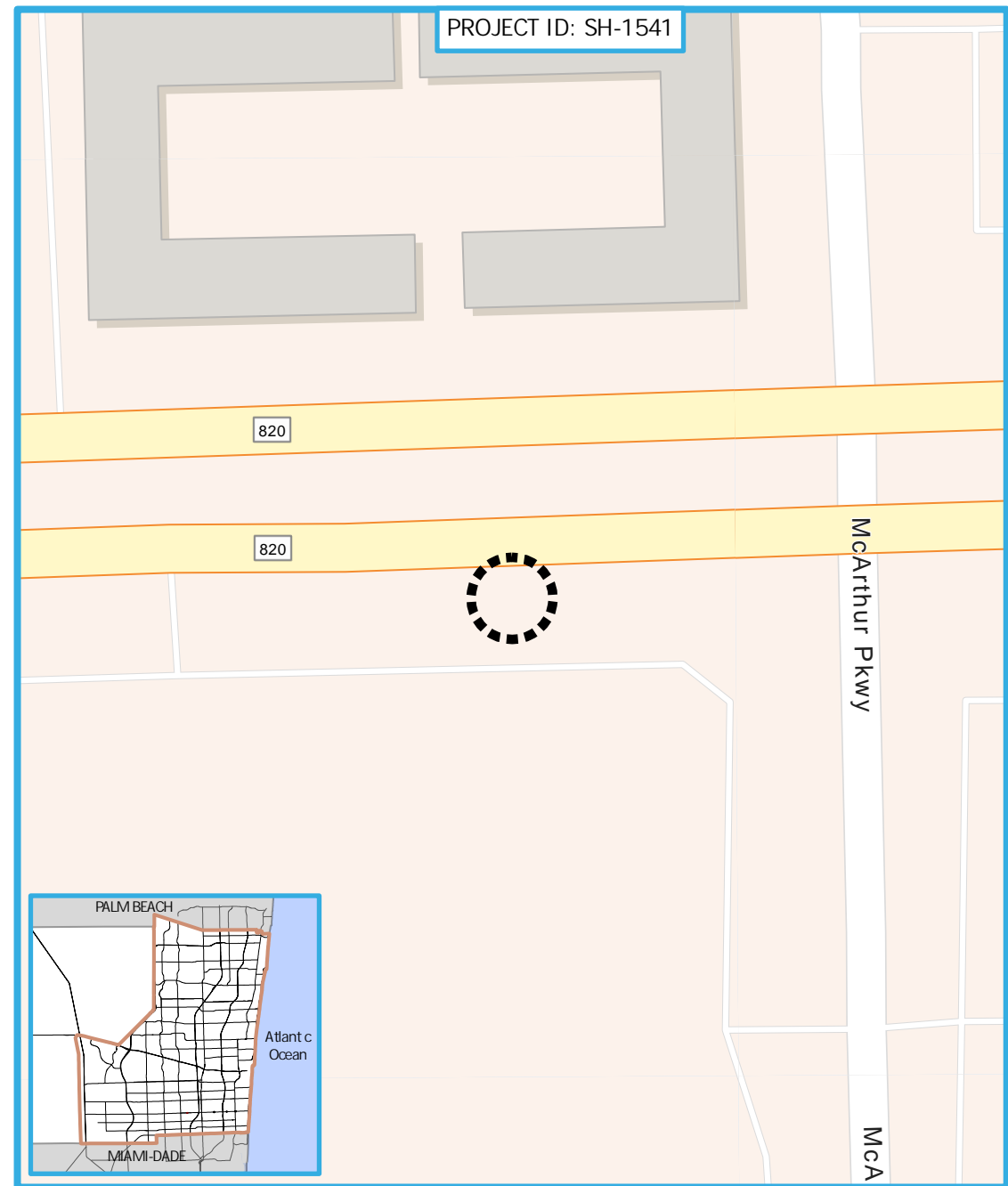
- County Commission District: 7
- Municipality: Pembroke Pines

- Zip Code: 33023

### Questions?

To find out more about this project or anything related to MAP Broward, contact Mobility Advancement Program Administration at: (954) 357-9501 or via email at [mapsocial@broward.org](mailto:mapsocial@broward.org). Interested in the Independent Transportation Surtax Oversight Board?

Visit: <https://mapbroward.broward.org>



### DISCLAIMER

Every reasonable effort has been made to assure the accuracy of this map. Broward County does not assume any liability arising from use of this map. THIS MAP IS PROVIDED WITHOUT WARRANTY OF ANY KIND, either expressed or implied, including, but not limited to, the implied warranties of merchantability and fitness for a particular purpose.

Municipal projects that are labeled as "citywide" for Planning or Design phases will be updated with specific location information if the project(s) move into Construct on phase(s).

### SOURCES

BCGIS, Public Works Department, Transportation Department, Broward MPO, and Municipal R&M Surtax Application Portal

Date: 8/9/2022



## TRANSPORTATION SURTAX FUNDED PROJECTS

### PROJECT NAME:

- Broward College South - EB

### Project Type:

- Transit Infrastructure

### Current Phase:

- Construct on

### Fiscal Year of award:

- 2019

### Project Description:

- Bus Stop Improvement to add bus shelter and associated amenities

### Project Location:

- Broward College South - EB

### Project Limits:

- Broward College South - EB

### Surtax Funding:

- \$104,000.00

### Geographic Area Coverage:

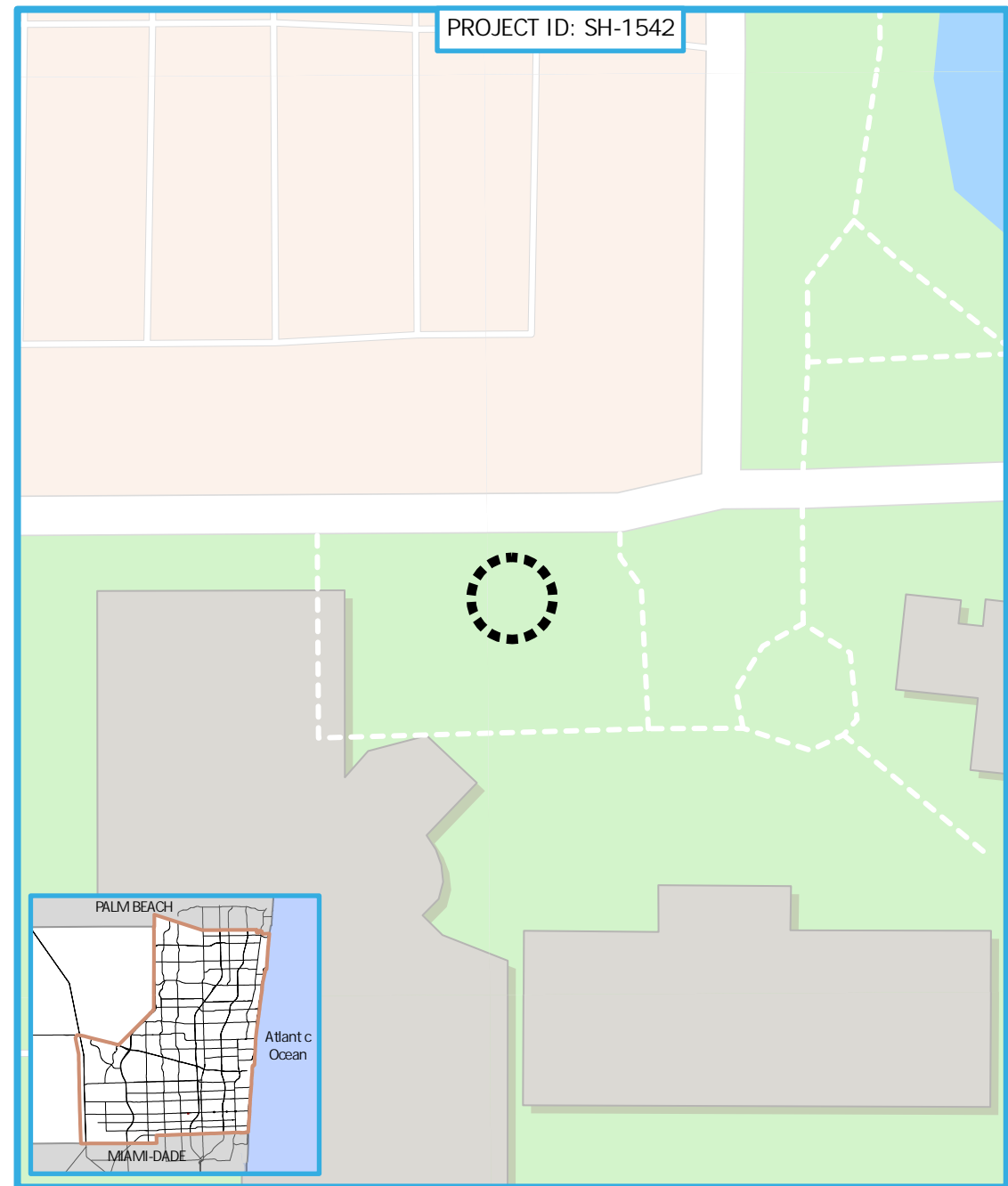
- County Commission District: 7
- Municipality: Pembroke Pines

- Zip Code: 33023

### Questions?

To find out more about this project or anything related to MAP Broward, contact Mobility Advancement Program Administration at: (954) 357-9501 or via email at [mapsocial@broward.org](mailto:mapsocial@broward.org). Interested in the Independent Transportation Surtax Oversight Board?

Visit: <https://mapbroward.broward.org>



### DISCLAIMER

Every reasonable effort has been made to assure the accuracy of this map. Broward County does not assume any liability arising from use of this map. THIS MAP IS PROVIDED WITHOUT WARRANTY OF ANY KIND, either expressed or implied, including, but not limited to, the implied warranties of merchantability and fitness for a particular purpose.

Municipal projects that are labeled as "citywide" for Planning or Design phases will be updated with specific location information if the project(s) move into Construct on phase(s).

### SOURCES

BCGIS, Public Works Department, Transportation Department, Broward MPO, and Municipal R&M Surtax Application Portal

Date: 8/9/2022

## TRANSPORTATION SURTAX FUNDED PROJECTS

### PROJECT NAME:

- Pines Blvd/Hiatus Rd

### Project Type:

- Transit Infrastructure

### Current Phase:

- Construct on

### Fiscal Year of award:

- 2021

### Project Description:

- Bus Stop Improvement to add bus shelter and associated amenities

### Project Location:

- Pines Blvd

### Project Limits:

- Hiatus Rd

### Surtax Funding:

- \$62,000.00

### Geographic Area Coverage:

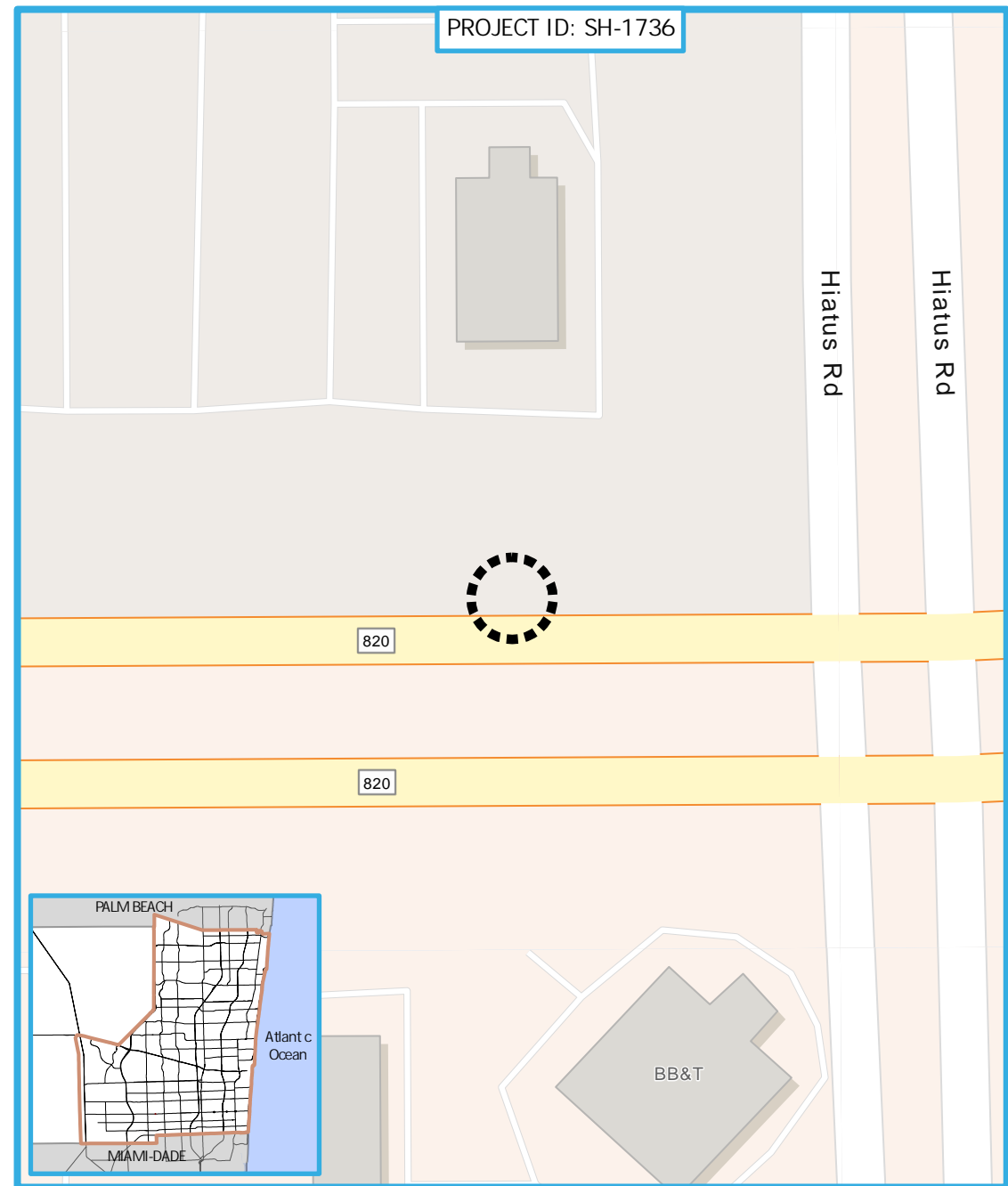
- County Commission District: 7
- Municipality: Pembroke Pines

- Zip Code: 33026

### Questions?

To find out more about this project or anything related to MAP Broward, contact Mobility Advancement Program Administration at: (954) 357-9501 or via email at [mapsocial@broward.org](mailto:mapsocial@broward.org). Interested in the Independent Transportation Surtax Oversight Board?

Visit: <https://mapbroward.broward.org>



### DISCLAIMER

Every reasonable effort has been made to assure the accuracy of this map. Broward County does not assume any liability arising from use of this map. THIS MAP IS PROVIDED WITHOUT WARRANTY OF ANY KIND, either expressed or implied, including, but not limited to, the implied warranties of merchantability and fitness for a particular purpose.

Municipal projects that are labeled as "citywide" for Planning or Design phases will be updated with specific location information if the project(s) move into Construct on phase(s).

### SOURCES

BCGIS, Public Works Department, Transportation Department, Broward MPO, and Municipal R&M Surtax Application Portal

Date: 8/9/2022

## TRANSPORTATION SURTAX FUNDED PROJECTS

### PROJECT NAME:

- University Dr/NW 3 St

### Project Type:

- Transit Infrastructure

### Current Phase:

- Construct on

### Fiscal Year of award:

- 2021

### Project Description:

- Bus Stop Improvement to add bus shelter and associated amenities

### Project Location:

- University Dr

### Project Limits:

- NW 3 St

### Surtax Funding:

- \$62,000.00

### Geographic Area Coverage:

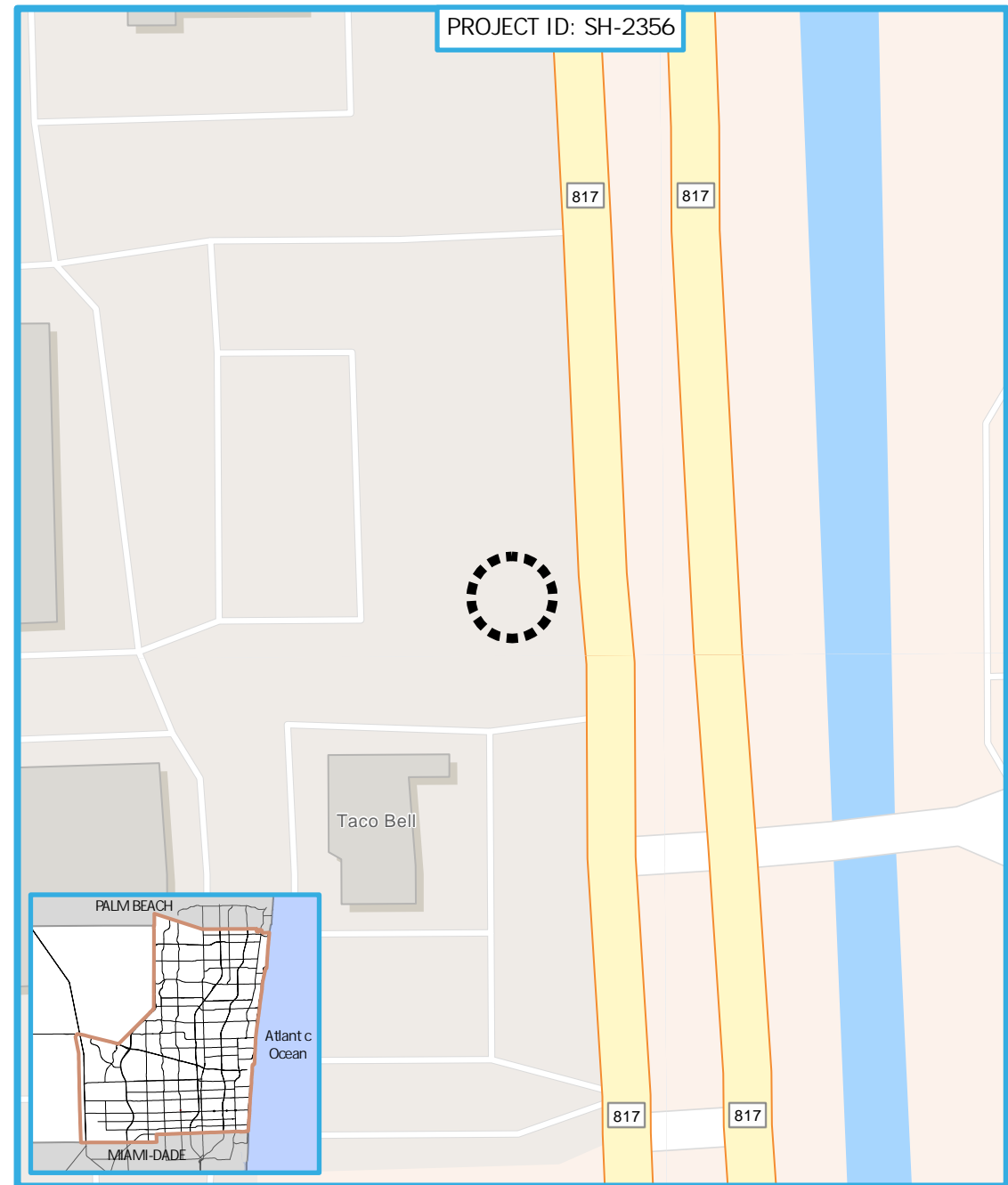
- County Commission District: 7
- Municipality: Pembroke Pines

- Zip Code: 33024

### Questions?

To find out more about this project or anything related to MAP Broward, contact Mobility Advancement Program Administration at: (954) 357-9501 or via email at [mapsocial@broward.org](mailto:mapsocial@broward.org). Interested in the Independent Transportation Surtax Oversight Board?

Visit: <https://mapbroward.broward.org>



### DISCLAIMER

Every reasonable effort has been made to assure the accuracy of this map. Broward County does not assume any liability arising from use of this map. THIS MAP IS PROVIDED WITHOUT WARRANTY OF ANY KIND, either expressed or implied, including, but not limited to, the implied warranties of merchantability and fitness for a particular purpose.

Municipal projects that are labeled as "citywide" for Planning or Design phases will be updated with specific location information if the project(s) move into Construct on phase(s).

### SOURCES

BCGIS, Public Works Department, Transportation Department, Broward MPO, and Municipal R&M Surtax Application Portal

Date: 8/9/2022

## TRANSPORTATION SURTAX FUNDED PROJECTS

### PROJECT NAME:

- Broward College South - WB

### Project Type:

- Transit Infrastructure

### Current Phase:

- Construct on

### Fiscal Year of award:

- 2019

### Project Description:

- Bus Stop Improvement to add bus shelter and associated amenities

### Project Location:

- Broward College South - WB

### Project Limits:

- Broward College South - WB

### Surtax Funding:

- \$104,000.00

### Geographic Area Coverage:

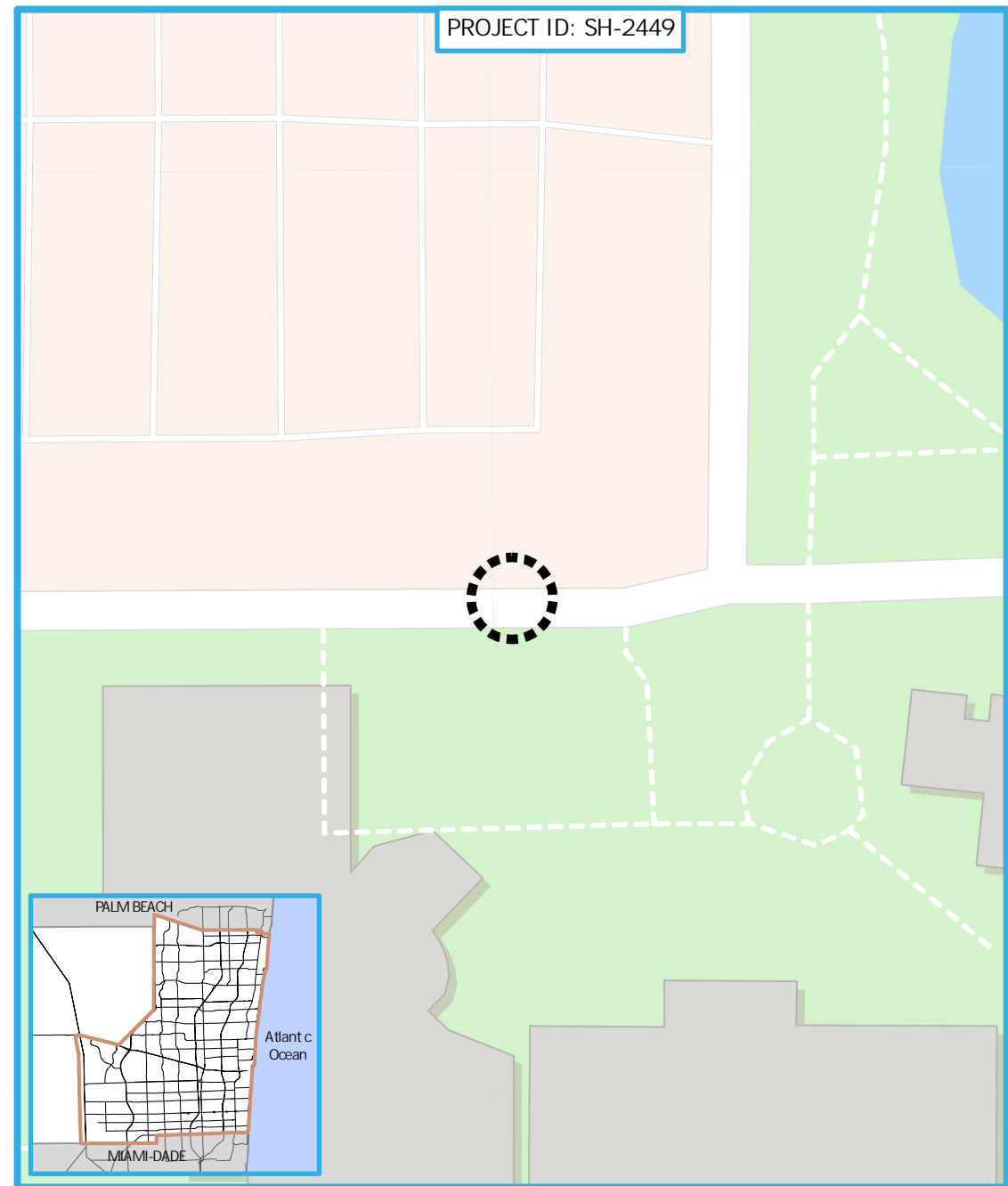
- County Commission District: 7
- Municipality: Pembroke Pines

- Zip Code: 33023

### Questions?

To find out more about this project or anything related to MAP Broward, contact Mobility Advancement Program Administration at: (954) 357-9501 or via email at [mapsocial@broward.org](mailto:mapsocial@broward.org). Interested in the Independent Transportation Surtax Oversight Board?

Visit: <https://mapbroward.broward.org>



### DISCLAIMER

Every reasonable effort has been made to assure the accuracy of this map. Broward County does not assume any liability arising from use of this map. THIS MAP IS PROVIDED WITHOUT WARRANTY OF ANY KIND, either expressed or implied, including, but not limited to, the implied warranties of merchantability and fitness for a particular purpose.

Municipal projects that are labeled as "citywide" for Planning or Design phases will be updated with specific location information if the project(s) move into Construct on phase(s).

### SOURCES

BCGIS, Public Works Department, Transportation Department, Broward MPO, and Municipal R&M Surtax Application Portal

Date: 8/9/2022

## TRANSPORTATION SURTAX FUNDED PROJECTS

### PROJECT NAME:

- Pines Blvd/NW 86 Ave

### Project Type:

- Transit Infrastructure

### Current Phase:

- Construct on

### Fiscal Year of award:

- 2021

### Project Description:

- Bus Stop Improvement to add bus shelter and associated amenities

### Project Location:

- Pines Blvd

### Project Limits:

- NW 86 Ave

### Surtax Funding:

- \$62,000.00

### Geographic Area Coverage:

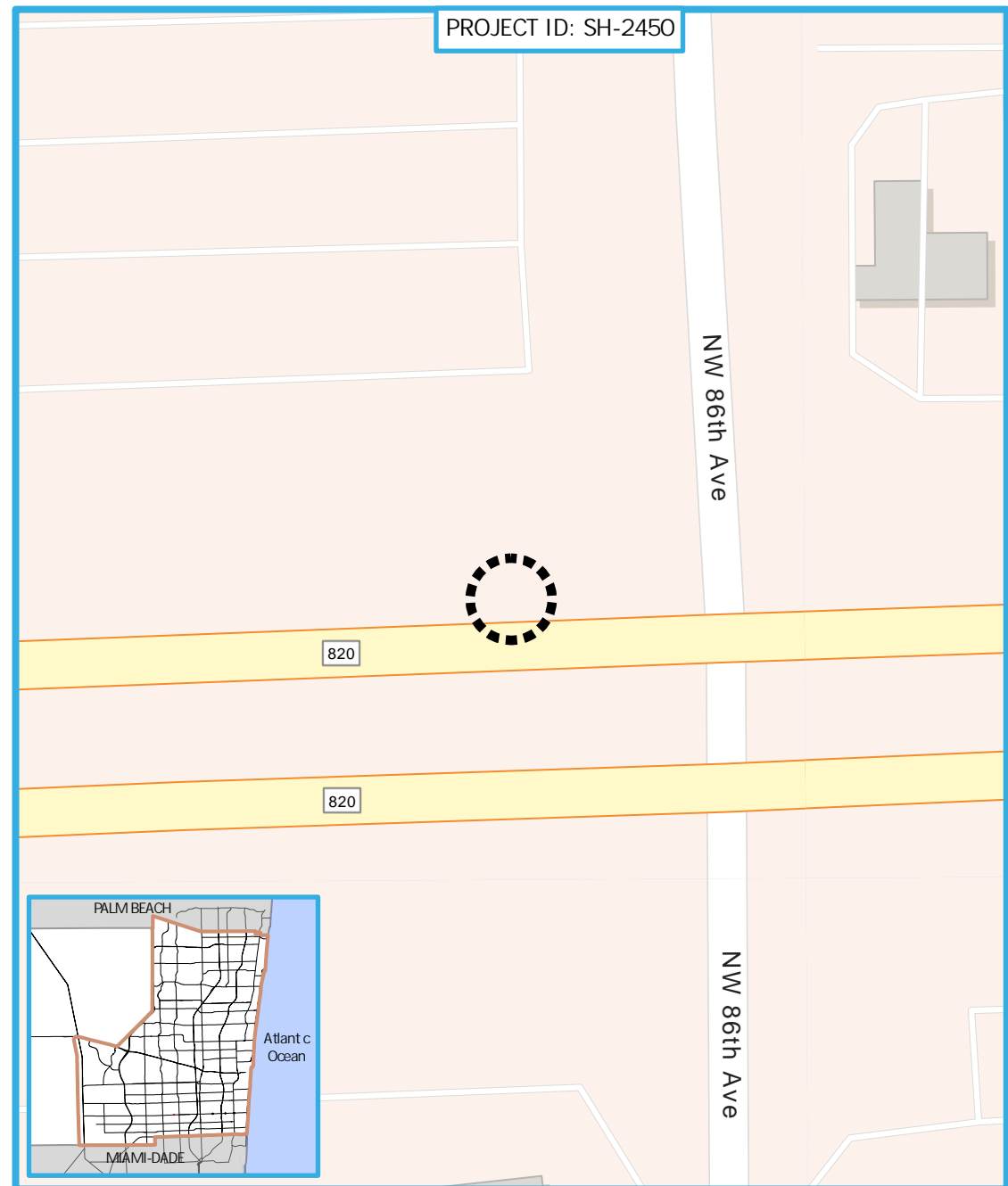
- County Commission District: 7
- Municipality: Pembroke Pines

- Zip Code: 33024

### Questions?

To find out more about this project or anything related to MAP Broward, contact Mobility Advancement Program Administration at: (954) 357-9501 or via email at [mapsocial@broward.org](mailto:mapsocial@broward.org). Interested in the Independent Transportation Surtax Oversight Board?

Visit: <https://mapbroward.broward.org>



### DISCLAIMER

Every reasonable effort has been made to assure the accuracy of this map. Broward County does not assume any liability arising from use of this map. THIS MAP IS PROVIDED WITHOUT WARRANTY OF ANY KIND, either expressed or implied, including, but not limited to, the implied warranties of merchantability and fitness for a particular purpose.

Municipal projects that are labeled as "citywide" for Planning or Design phases will be updated with specific location information if the project(s) move into Construct on phase(s).

### SOURCES

BCGIS, Public Works Department, Transportation Department, Broward MPO, and Municipal R&M Surtax Application Portal

Date: 8/9/2022

## TRANSPORTATION SURTAX FUNDED PROJECTS

### PROJECT NAME:

- Pines Blvd/NW 108 Ave

### Project Type:

- Transit Infrastructure

### Current Phase:

- Construct on

### Fiscal Year of award:

- 2021

### Project Description:

- Bus Stop Improvement to add bus shelter and associated amenities

### Project Location:

- Pines Blvd

### Project Limits:

- NW 108 Ave

### Surtax Funding:

- \$62,000.00

### Geographic Area Coverage:

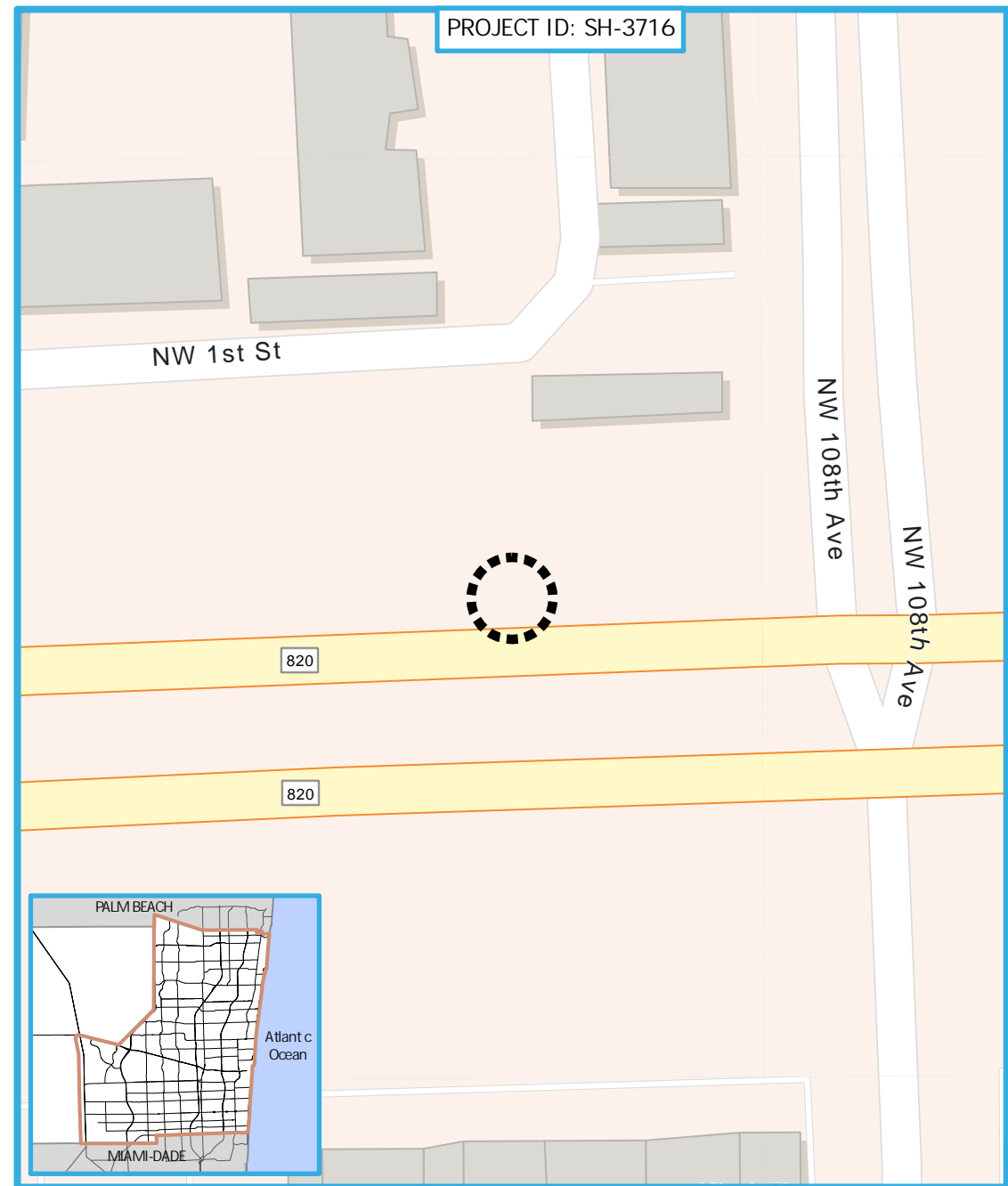
- County Commission District: 7
- Municipality: Pembroke Pines

- Zip Code: 33026

### Questions?

To find out more about this project or anything related to MAP Broward, contact Mobility Advancement Program Administration at: (954) 357-9501 or via email at [mapsocial@broward.org](mailto:mapsocial@broward.org). Interested in the Independent Transportation Surtax Oversight Board?

Visit: <https://mapbroward.broward.org>



### DISCLAIMER

Every reasonable effort has been made to assure the accuracy of this map. Broward County does not assume any liability arising from use of this map. THIS MAP IS PROVIDED WITHOUT WARRANTY OF ANY KIND, either expressed or implied, including, but not limited to, the implied warranties of merchantability and fitness for a particular purpose.

Municipal projects that are labeled as "citywide" for Planning or Design phases will be updated with specific location information if the project(s) move into Construct on phase(s).

### SOURCES

BCGIS, Public Works Department, Transportation Department, Broward MPO, and Municipal R&M Surtax Application Portal

Date: 8/9/2022



## TRANSPORTATION SURTAX FUNDED PROJECTS

### PROJECT NAME:

- University Dr/Johnson St

### Project Type:

- Transit Infrastructure

### Current Phase:

- Construct on

### Fiscal Year of award:

- 2021

### Project Description:

- Bus Stop Improvement to add bus shelter and associated amenities

### Project Location:

- University Dr

### Project Limits:

- Johnson St

### Surtax Funding:

- \$62,000.00

### Geographic Area Coverage:

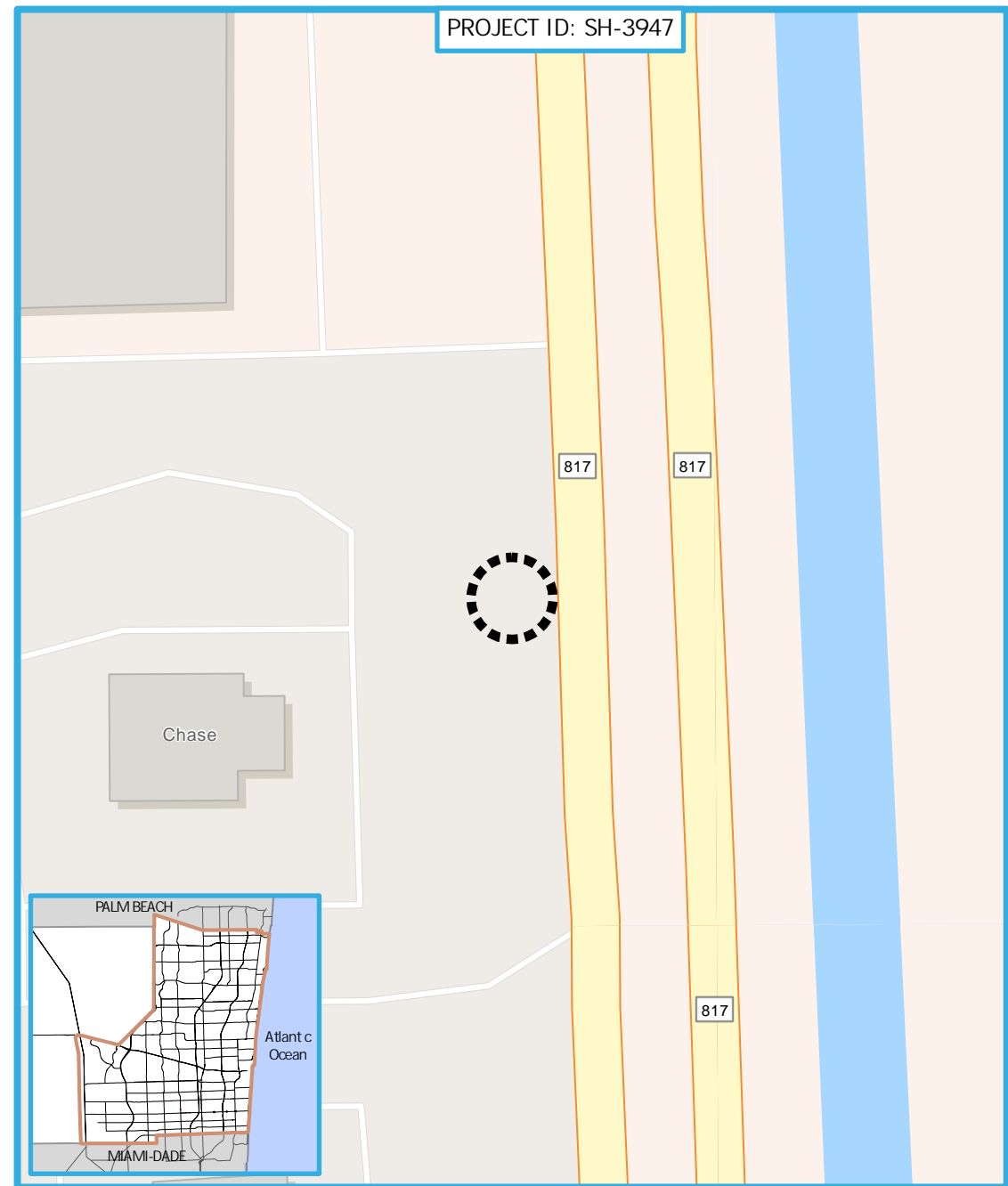
- County Commission District: 7
- Municipality: Pembroke Pines

- Zip Code: 33024

### Questions?

To find out more about this project or anything related to MAP Broward, contact Mobility Advancement Program Administration at: (954) 357-9501 or via email at [mapsocial@broward.org](mailto:mapsocial@broward.org). Interested in the Independent Transportation Surtax Oversight Board?

Visit: <https://mapbroward.broward.org>



### DISCLAIMER

Every reasonable effort has been made to assure the accuracy of this map. Broward County does not assume any liability arising from use of this map. THIS MAP IS PROVIDED WITHOUT WARRANTY OF ANY KIND, either expressed or implied, including, but not limited to, the implied warranties of merchantability and fitness for a particular purpose.

Municipal projects that are labeled as "citywide" for Planning or Design phases will be updated with specific location information if the project(s) move into Construct on phase(s).

### SOURCES

BCGIS, Public Works Department, Transportation Department, Broward MPO, and Municipal R&M Surtax Application Portal

Date: 8/9/2022

## TRANSPORTATION SURTAX FUNDED PROJECTS

### PROJECT NAME:

- Pines Blvd/NW 83 Ave

### Project Type:

- Transit Infrastructure

### Current Phase:

- Construct on

### Fiscal Year of award:

- 2021

### Project Description:

- Bus Stop Improvement to add bus shelter and associated amenities

### Project Location:

- Pines Blvd

### Project Limits:

- NW 83 Ave

### Surtax Funding:

- \$62,000.00

### Geographic Area Coverage:

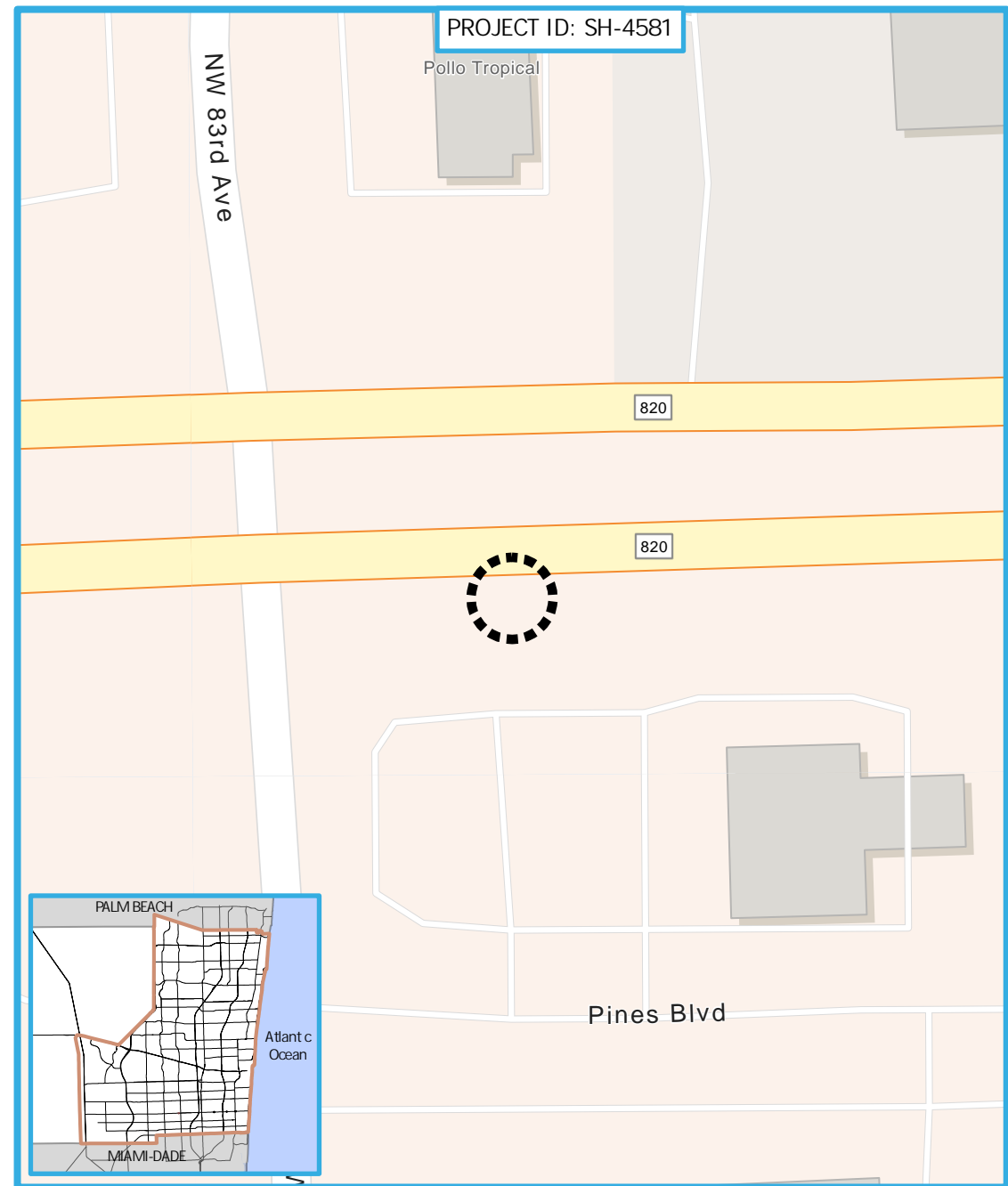
- County Commission District: 7
- Municipality: Pembroke Pines

- Zip Code: 33025

### Questions?

To find out more about this project or anything related to MAP Broward, contact Mobility Advancement Program Administration at: (954) 357-9501 or via email at [mapsocial@broward.org](mailto:mapsocial@broward.org). Interested in the Independent Transportation Surtax Oversight Board?

Visit: <https://mapbroward.broward.org>



### DISCLAIMER

Every reasonable effort has been made to assure the accuracy of this map. Broward County does not assume any liability arising from use of this map. THIS MAP IS PROVIDED WITHOUT WARRANTY OF ANY KIND, either expressed or implied, including, but not limited to, the implied warranties of merchantability and fitness for a particular purpose.

Municipal projects that are labeled as "citywide" for Planning or Design phases will be updated with specific location information if the project(s) move into Construct on phase(s).

### SOURCES

BCGIS, Public Works Department, Transportation Department, Broward MPO, and Municipal R&M Surtax Application Portal

Date: 8/9/2022

## TRANSPORTATION SURTAX FUNDED PROJECTS

### PROJECT NAME:

- Pines Blvd/SW 198 Ter

### Project Type:

- Transit Infrastructure

### Current Phase:

- Construct on

### Fiscal Year of award:

- 2021

### Project Description:

- Bus Stop Improvement to add bus shelter and associated amenities

### Project Location:

- Pines Blvd

### Project Limits:

- SW 198 Ter

### Surtax Funding:

- \$62,000.00

### Geographic Area Coverage:

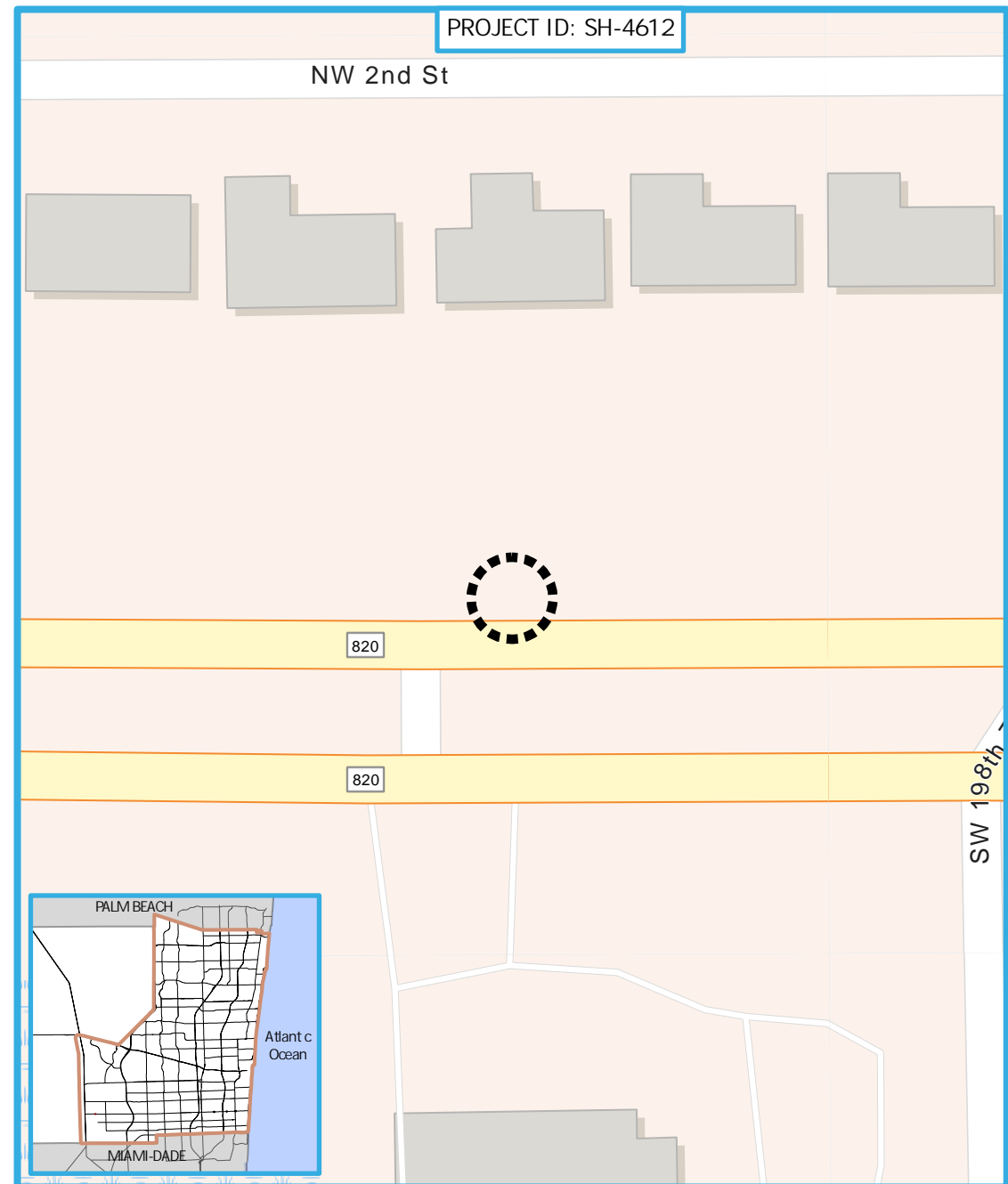
- County Commission District: 1
- Municipality: Pembroke Pines

- Zip Code: 33029

### Questions?

To find out more about this project or anything related to MAP Broward, contact Mobility Advancement Program Administration at: (954) 357-9501 or via email at [mapsocial@broward.org](mailto:mapsocial@broward.org). Interested in the Independent Transportation Surtax Oversight Board?

Visit: <https://mapbroward.broward.org>



### DISCLAIMER

Every reasonable effort has been made to assure the accuracy of this map. Broward County does not assume any liability arising from use of this map. THIS MAP IS PROVIDED WITHOUT WARRANTY OF ANY KIND, either expressed or implied, including, but not limited to, the implied warranties of merchantability and fitness for a particular purpose.

Municipal projects that are labeled as "citywide" for Planning or Design phases will be updated with specific location information if the project(s) move into Construct on phase(s).

### SOURCES

BCGIS, Public Works Department, Transportation Department, Broward MPO, and Municipal R&M Surtax Application Portal

Date: 8/9/2022

## TRANSPORTATION SURTAX FUNDED PROJECTS

### PROJECT NAME:

- Pines Blvd/NW 136 Ave

### Project Type:

- Transit Infrastructure

### Current Phase:

- Construction

### Fiscal Year of award:

- 2021

### Project Description:

- Bus Stop Improvement to add bus shelter and associated amenities

### Project Location:

- Pines Blvd

### Project Limits:

- NW 136 Ave

### Surtax Funding:

- \$62,000.00

### Geographic Area Coverage:

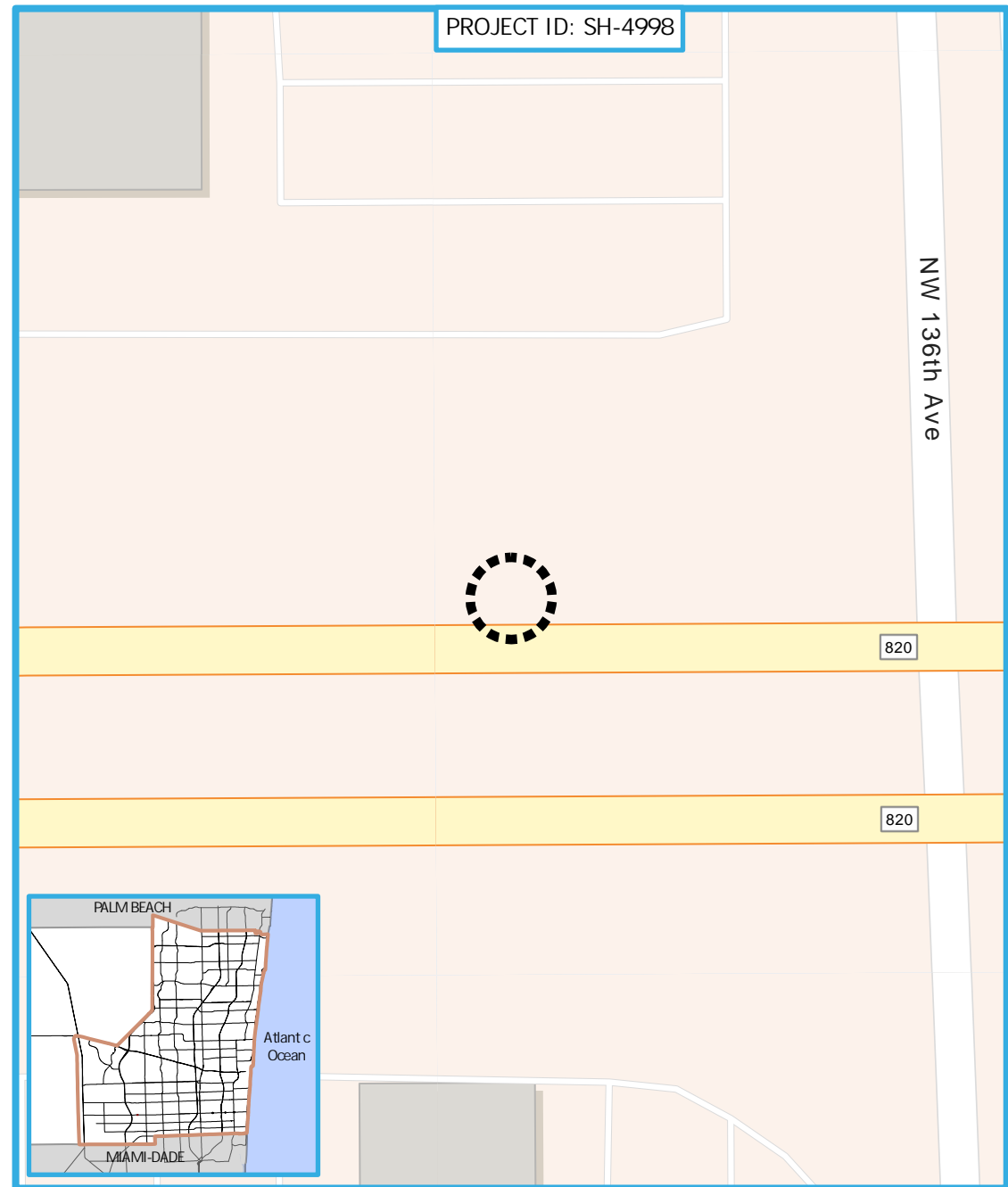
- County Commission District: 1
- Municipality: Pembroke Pines

- Zip Code: 33028

### Questions?

To find out more about this project or anything related to MAP Broward, contact Mobility Advancement Program Administration at: (954) 357-9501 or via email at [mapsocial@broward.org](mailto:mapsocial@broward.org). Interested in the Independent Transportation Surtax Oversight Board?

Visit: <https://mapbroward.broward.org>



### DISCLAIMER

Every reasonable effort has been made to assure the accuracy of this map. Broward County does not assume any liability arising from use of this map. THIS MAP IS PROVIDED WITHOUT WARRANTY OF ANY KIND, either expressed or implied, including, but not limited to, the implied warranties of merchantability and fitness for a particular purpose.

Municipal projects that are labeled as "citywide" for Planning or Design phases will be updated with specific location information if the project(s) move into Construction phase(s).

### SOURCES

BCGIS, Public Works Department, Transportation Department, Broward MPO, and Municipal R&M Surtax Application Portal

Date: 8/9/2022

## TRANSPORTATION SURTAX FUNDED PROJECTS

### PROJECT NAME:

- Pines Blvd/NW 160 Ave

### Project Type:

- Transit Infrastructure

### Current Phase:

- Construct on

### Fiscal Year of award:

- 2021

### Project Description:

- Bus Stop Improvement to add bus shelter and associated amenities

### Project Location:

- Pines Blvd

### Project Limits:

- NW 160 Ave

### Surtax Funding:

- \$62,000.00

### Geographic Area Coverage:

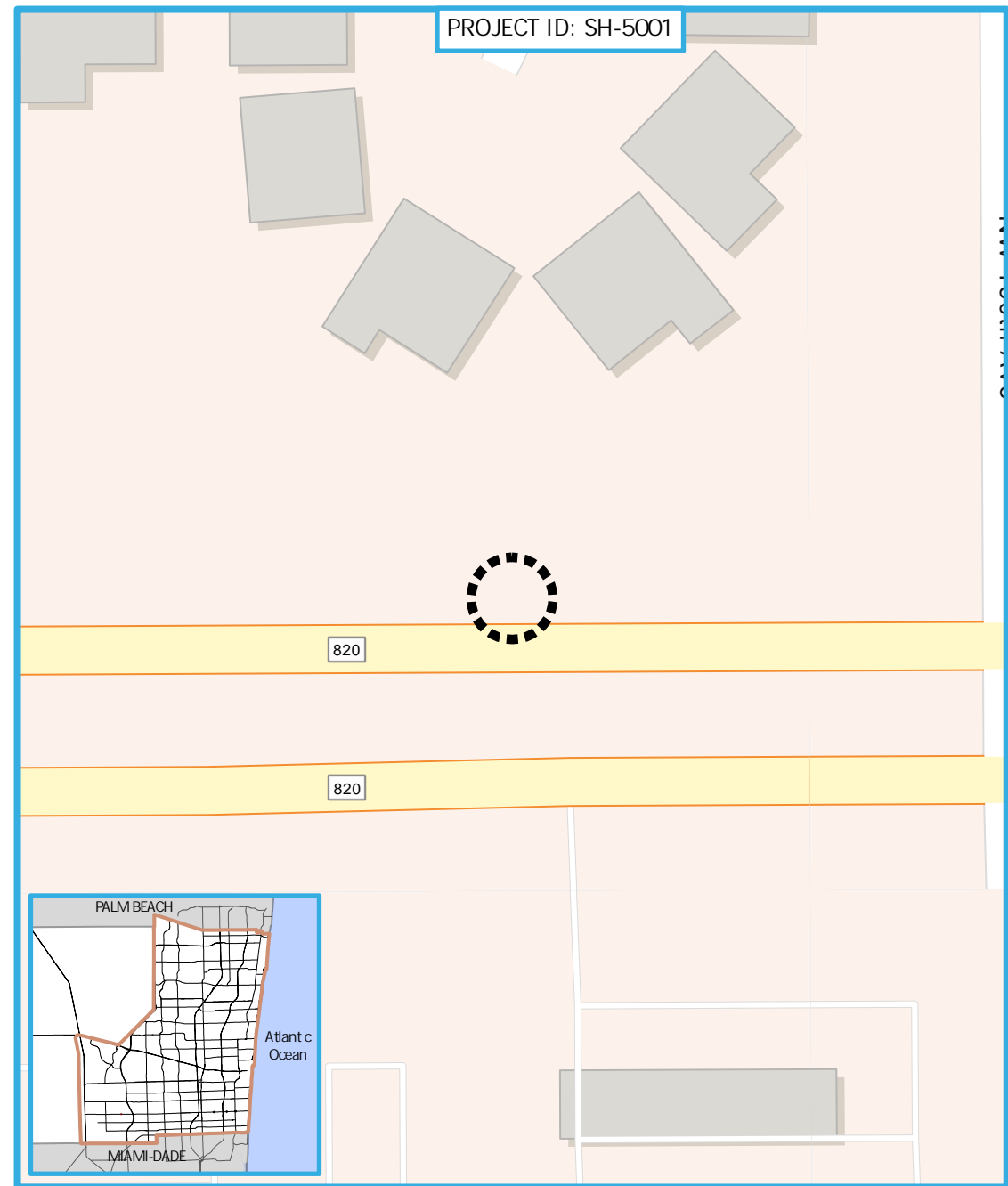
- County Commission District: 1
- Municipality: Pembroke Pines

- Zip Code: 33028

### Questions?

To find out more about this project or anything related to MAP Broward, contact Mobility Advancement Program Administration at: (954) 357-9501 or via email at [mapsocial@broward.org](mailto:mapsocial@broward.org). Interested in the Independent Transportation Surtax Oversight Board?

Visit: <https://mapbroward.broward.org>



### DISCLAIMER

Every reasonable effort has been made to assure the accuracy of this map. Broward County does not assume any liability arising from use of this map. THIS MAP IS PROVIDED WITHOUT WARRANTY OF ANY KIND, either expressed or implied, including, but not limited to, the implied warranties of merchantability and fitness for a particular purpose.

Municipal projects that are labeled as "citywide" for Planning or Design phases will be updated with specific location information if the project(s) move into Construct on phase(s).

### SOURCES

BCGIS, Public Works Department, Transportation Department, Broward MPO, and Municipal R&M Surtax Application Portal

Date: 8/9/2022

## TRANSPORTATION SURTAX FUNDED PROJECTS

### PROJECT NAME:

- Pines Blvd/NW 163 Ave

### Project Type:

- Transit Infrastructure

### Current Phase:

- Construct on

### Fiscal Year of award:

- 2021

### Project Description:

- Bus Stop Improvement to add bus shelter and associated amenities

### Project Location:

- Pines Blvd

### Project Limits:

- NW 163 Ave

### Surtax Funding:

- \$62,000.00

### Geographic Area Coverage:

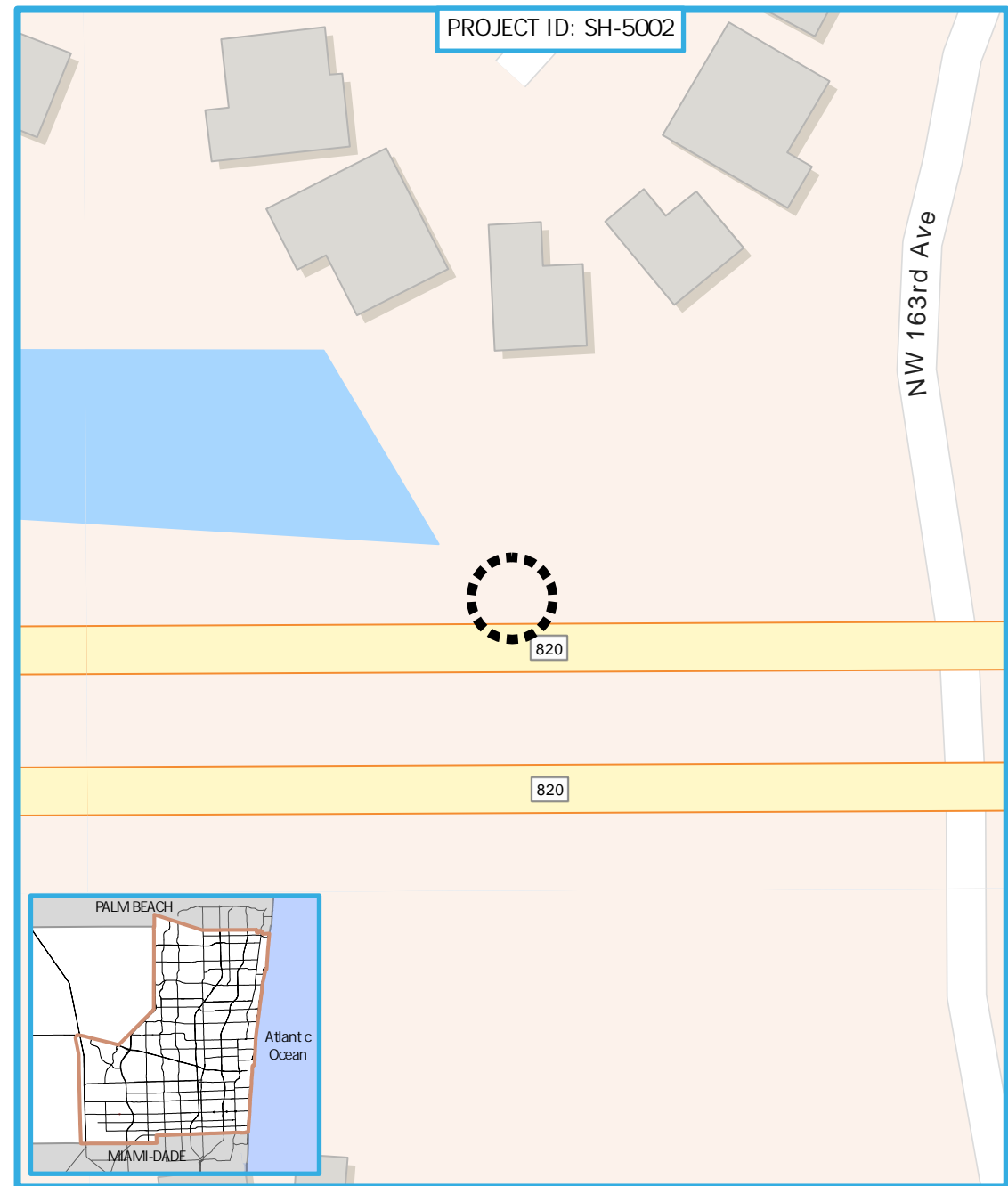
- County Commission District: 1
- Municipality: Pembroke Pines

- Zip Code: 33028

### Questions?

To find out more about this project or anything related to MAP Broward, contact Mobility Advancement Program Administration at: (954) 357-9501 or via email at [mapsocial@broward.org](mailto:mapsocial@broward.org). Interested in the Independent Transportation Surtax Oversight Board?

Visit: <https://mapbroward.broward.org>



### DISCLAIMER

Every reasonable effort has been made to assure the accuracy of this map. Broward County does not assume any liability arising from use of this map. THIS MAP IS PROVIDED WITHOUT WARRANTY OF ANY KIND, either expressed or implied, including, but not limited to, the implied warranties of merchantability and fitness for a particular purpose.

Municipal projects that are labeled as "citywide" for Planning or Design phases will be updated with specific location information if the project(s) move into Construct on phase(s).

### SOURCES

BCGIS, Public Works Department, Transportation Department, Broward MPO, and Municipal R&M Surtax Application Portal

Date: 8/9/2022



## TRANSPORTATION SURTAX FUNDED PROJECTS

### PROJECT NAME:

- Pines Blvd/NW 168 Ave

### Project Type:

- Transit Infrastructure

### Current Phase:

- Construct on

### Fiscal Year of award:

- 2021

### Project Description:

- Bus Stop Improvement to add bus shelter and associated amenities

### Project Location:

- Pines Blvd

### Project Limits:

- NW 168 Ave

### Surtax Funding:

- \$62,000.00

### Geographic Area Coverage:

- County Commission District: 1
- Municipality: Pembroke Pines

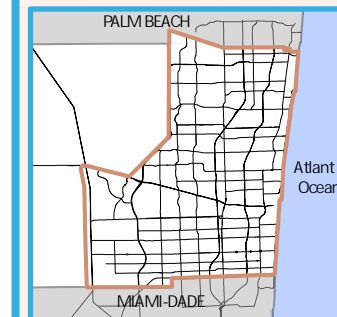
- Zip Code: 33028

### Questions?

To find out more about this project or anything related to MAP Broward, contact Mobility Advancement Program Administration at: (954) 357-9501 or via email at [mapsocial@broward.org](mailto:mapsocial@broward.org). Interested in the Independent Transportation Surtax Oversight Board?

Visit: <https://mapbroward.broward.org>

PROJECT ID: SH-5003



### DISCLAIMER

Every reasonable effort has been made to assure the accuracy of this map. Broward County does not assume any liability arising from use of this map. THIS MAP IS PROVIDED WITHOUT WARRANTY OF ANY KIND, either expressed or implied, including, but not limited to, the implied warranties of merchantability and fitness for a particular purpose.

Municipal projects that are labeled as "citywide" for Planning or Design phases will be updated with specific location information if the project(s) move into Construct on phase(s).

### SOURCES

BCGIS, Public Works Department, Transportation Department, Broward MPO, and Municipal R&M Surtax Application Portal

Date: 8/9/2022

## TRANSPORTATION SURTAX FUNDED PROJECTS

### PROJECT NAME:

- Pines Blvd/NW 178 Ave

### Project Type:

- Transit Infrastructure

### Current Phase:

- Construct on

### Fiscal Year of award:

- 2021

### Project Description:

- Bus Stop Improvement to add bus shelter and associated amenities

### Project Location:

- Pines Blvd

### Project Limits:

- NW 178 Ave

### Surtax Funding:

- \$62,000.00

### Geographic Area Coverage:

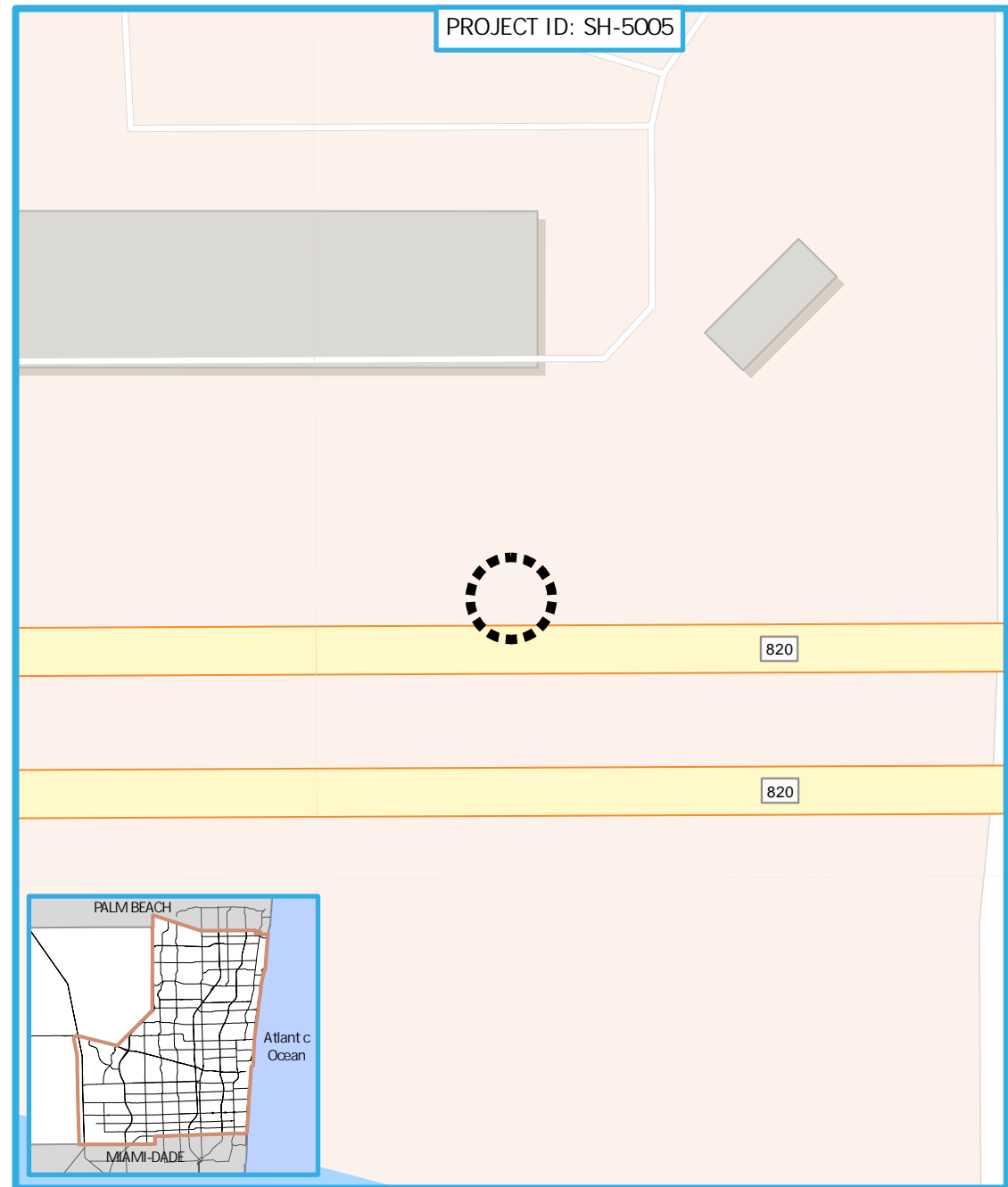
- County Commission District: 1
- Municipality: Pembroke Pines

- Zip Code: 33029

### Questions?

To find out more about this project or anything related to MAP Broward, contact Mobility Advancement Program Administration at: (954) 357-9501 or via email at [mapsocial@broward.org](mailto:mapsocial@broward.org). Interested in the Independent Transportation Surtax Oversight Board?

Visit: <https://mapbroward.broward.org>



### DISCLAIMER

Every reasonable effort has been made to assure the accuracy of this map. Broward County does not assume any liability arising from use of this map. THIS MAP IS PROVIDED WITHOUT WARRANTY OF ANY KIND, either expressed or implied, including, but not limited to, the implied warranties of merchantability and fitness for a particular purpose.

Municipal projects that are labeled as "citywide" for Planning or Design phases will be updated with specific location information if the project(s) move into Construct on phase(s).

### SOURCES

BCGIS, Public Works Department, Transportation Department, Broward MPO, and Municipal R&M Surtax Application Portal

Date: 8/9/2022

## TRANSPORTATION SURTAX FUNDED PROJECTS

### PROJECT NAME:

- Pines Blvd/NW 180 Ave

### Project Type:

- Transit Infrastructure

### Current Phase:

- Construct on

### Fiscal Year of award:

- 2021

### Project Description:

- Bus Stop Improvement to add bus shelter and associated amenities

### Project Location:

- Pines Blvd

### Project Limits:

- NW 180 Ave

### Surtax Funding:

- \$62,000.00

### Geographic Area Coverage:

- County Commission District: 1
- Municipality: Pembroke Pines

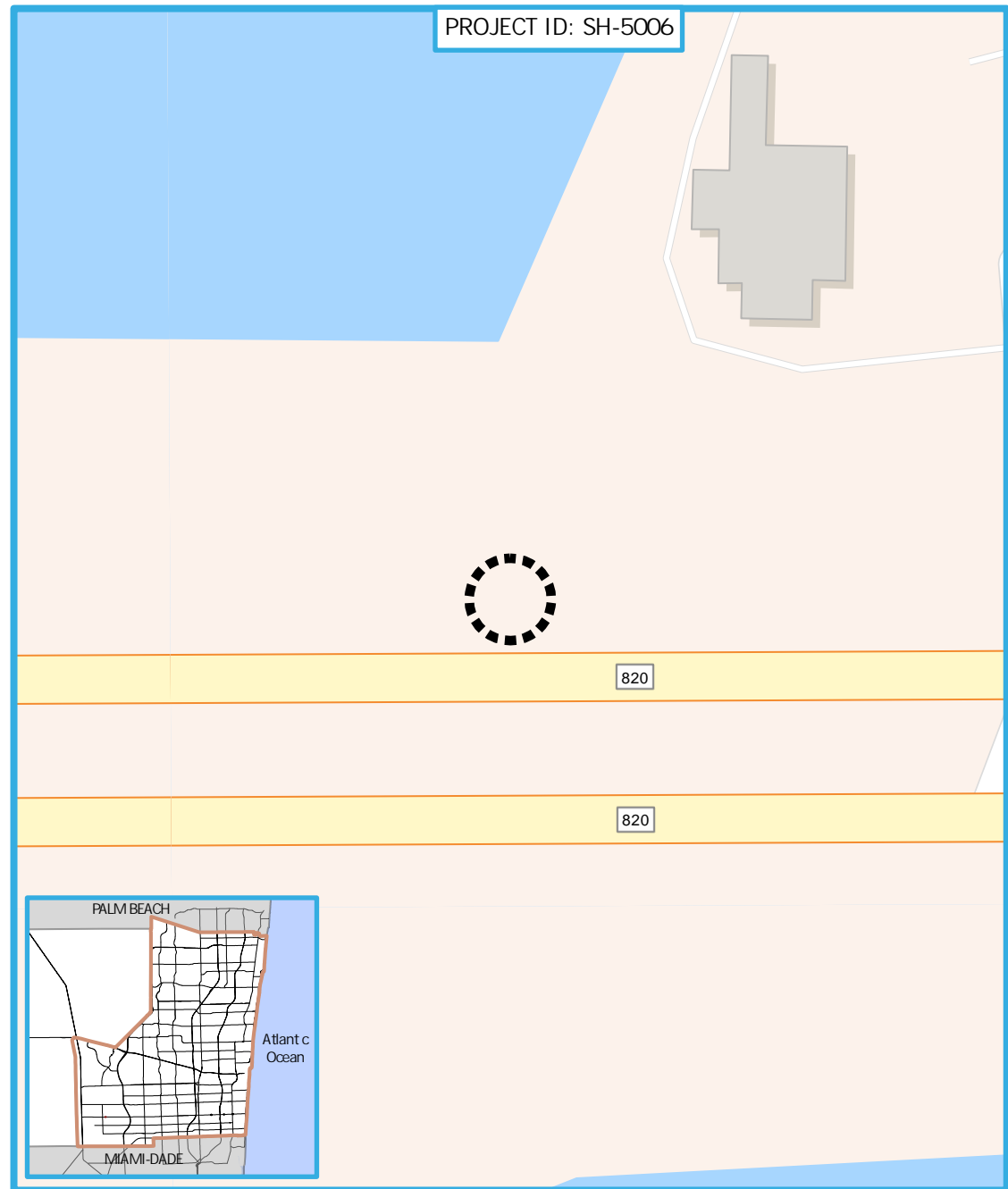
- Zip Code: 33029

### Questions?

To find out more about this project or anything related to MAP Broward, contact Mobility Advancement Program Administration at: (954) 357-9501 or via email at [mapsocial@broward.org](mailto:mapsocial@broward.org). Interested in the Independent Transportation Surtax Oversight Board?

Visit: <https://mapbroward.broward.org>

PROJECT ID: SH-5006



### DISCLAIMER

Every reasonable effort has been made to assure the accuracy of this map. Broward County does not assume any liability arising from use of this map. THIS MAP IS PROVIDED WITHOUT WARRANTY OF ANY KIND, either expressed or implied, including, but not limited to, the implied warranties of merchantability and fitness for a particular purpose.

Municipal projects that are labeled as "citywide" for Planning or Design phases will be updated with specific location information if the project(s) move into Construct on phase(s).

### SOURCES

BCGIS, Public Works Department, Transportation Department, Broward MPO, and Municipal R&M Surtax Application Portal

Date: 8/9/2022

## TRANSPORTATION SURTAX FUNDED PROJECTS

### PROJECT NAME:

- Pines Blvd/NW 186 Ave

### Project Type:

- Transit Infrastructure

### Current Phase:

- Construct on

### Fiscal Year of award:

- 2021

### Project Description:

- Bus Stop Improvement to add bus shelter and associated amenities

### Project Location:

- Pines Blvd

### Project Limits:

- NW 186 Ave

### Surtax Funding:

- \$62,000.00

### Geographic Area Coverage:

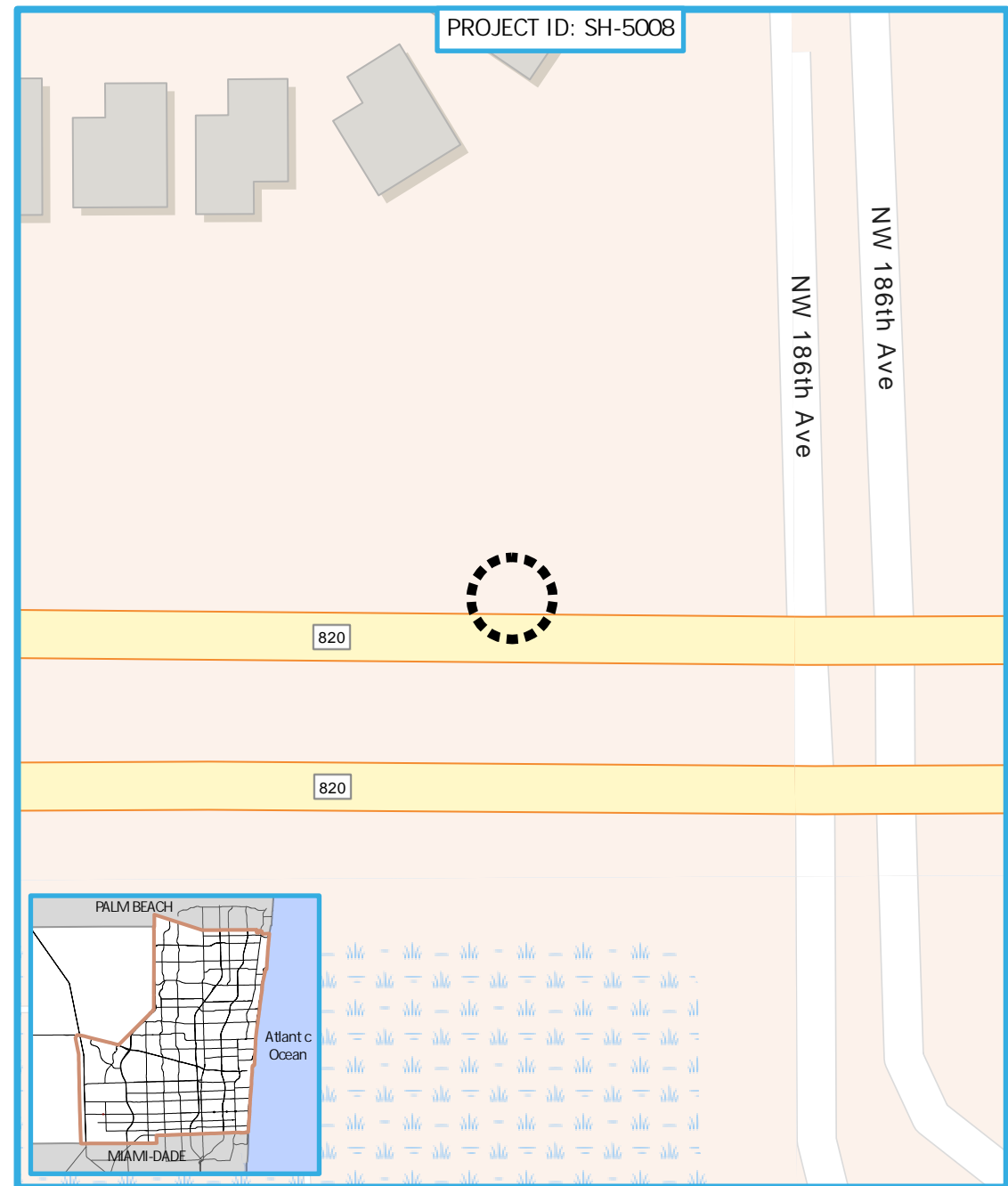
- County Commission District: 1
- Municipality: Pembroke Pines

- Zip Code: 33029

### Questions?

To find out more about this project or anything related to MAP Broward, contact Mobility Advancement Program Administration at: (954) 357-9501 or via email at [mapsocial@broward.org](mailto:mapsocial@broward.org). Interested in the Independent Transportation Surtax Oversight Board?

Visit: <https://mapbroward.broward.org>



### DISCLAIMER

Every reasonable effort has been made to assure the accuracy of this map. Broward County does not assume any liability arising from use of this map. THIS MAP IS PROVIDED WITHOUT WARRANTY OF ANY KIND, either expressed or implied, including, but not limited to, the implied warranties of merchantability and fitness for a particular purpose.

Municipal projects that are labeled as "citywide" for Planning or Design phases will be updated with specific location information if the project(s) move into Construct on phase(s).

### SOURCES

BCGIS, Public Works Department, Transportation Department, Broward MPO, and Municipal R&M Surtax Application Portal

Date: 8/9/2022

## TRANSPORTATION SURTAX FUNDED PROJECTS

### PROJECT NAME:

- Pines Blvd/NW 196 Ave

### Project Type:

- Transit Infrastructure

### Current Phase:

- Construct on

### Fiscal Year of award:

- 2021

### Project Description:

- Bus Stop Improvement to add bus shelter and associated amenities

### Project Location:

- Pines Blvd

### Project Limits:

- NW 196 Ave

### Surtax Funding:

- \$62,000.00

### Geographic Area Coverage:

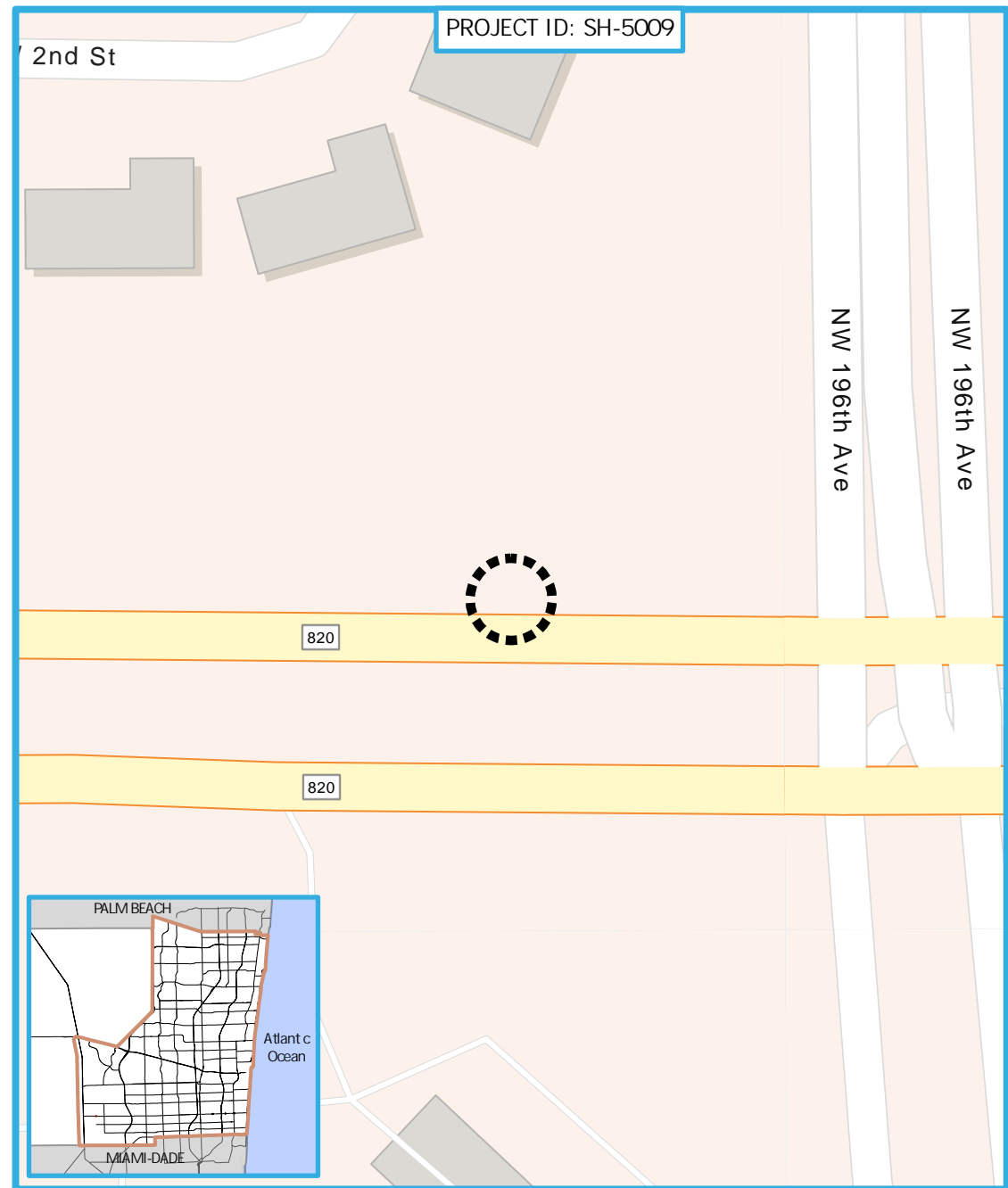
- County Commission District: 1
- Municipality: Pembroke Pines

- Zip Code: 33029

### Questions?

To find out more about this project or anything related to MAP Broward, contact Mobility Advancement Program Administration at: (954) 357-9501 or via email at [mapsocial@broward.org](mailto:mapsocial@broward.org). Interested in the Independent Transportation Surtax Oversight Board?

Visit: <https://mapbroward.broward.org>



### DISCLAIMER

Every reasonable effort has been made to assure the accuracy of this map. Broward County does not assume any liability arising from use of this map. THIS MAP IS PROVIDED WITHOUT WARRANTY OF ANY KIND, either expressed or implied, including, but not limited to, the implied warranties of merchantability and fitness for a particular purpose.

Municipal projects that are labeled as "citywide" for Planning or Design phases will be updated with specific location information if the project(s) move into Construct on phase(s).

### SOURCES

BCGIS, Public Works Department, Transportation Department, Broward MPO, and Municipal R&M Surtax Application Portal

Date: 8/9/2022

## TRANSPORTATION SURTAX FUNDED PROJECTS

### PROJECT NAME:

- Pines Blvd/NW 202 Ave

### Project Type:

- Transit Infrastructure

### Current Phase:

- Construct on

### Fiscal Year of award:

- 2021

### Project Description:

- Bus Stop Improvement to add bus shelter and associated amenities

### Project Location:

- Pines Blvd

### Project Limits:

- NW 202 Ave

### Surtax Funding:

- \$62,000.00

### Geographic Area Coverage:

- County Commission District: 1
- Municipality: Pembroke Pines

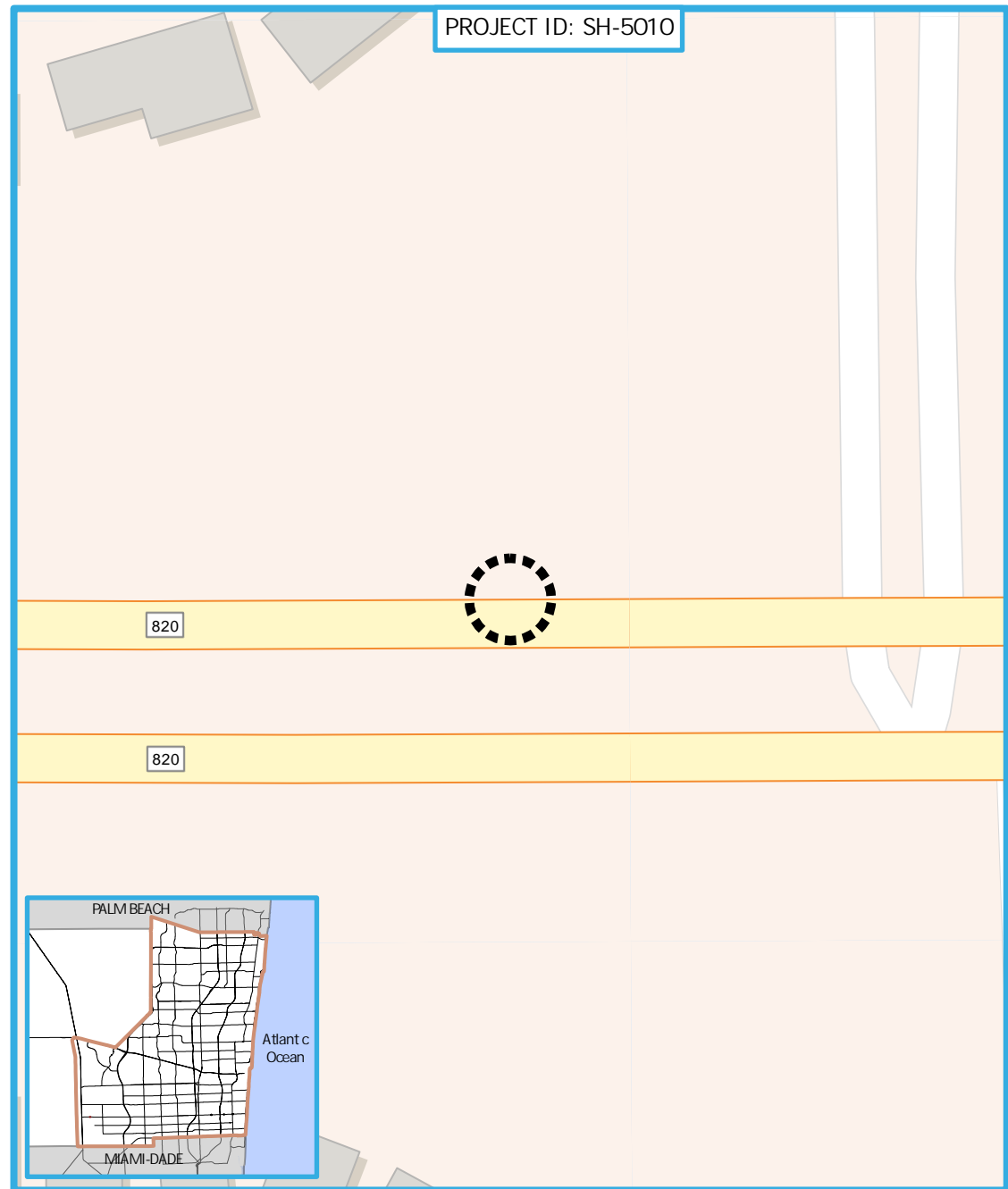
- Zip Code: 33029

### Questions?

To find out more about this project or anything related to MAP Broward, contact Mobility Advancement Program Administration at: (954) 357-9501 or via email at [mapsocial@broward.org](mailto:mapsocial@broward.org). Interested in the Independent Transportation Surtax Oversight Board?

Visit: <https://mapbroward.broward.org>

PROJECT ID: SH-5010



### DISCLAIMER

Every reasonable effort has been made to assure the accuracy of this map. Broward County does not assume any liability arising from use of this map. THIS MAP IS PROVIDED WITHOUT WARRANTY OF ANY KIND, either expressed or implied, including, but not limited to, the implied warranties of merchantability and fitness for a particular purpose.

Municipal projects that are labeled as "citywide" for Planning or Design phases will be updated with specific location information if the project(s) move into Construct on phase(s).

### SOURCES

BCGIS, Public Works Department, Transportation Department, Broward MPO, and Municipal R&M Surtax Application Portal

Date: 8/9/2022



## TRANSPORTATION SURTAX FUNDED PROJECTS

### PROJECT NAME:

- Pines Blvd/NW 208 Ave

### Project Type:

- Transit Infrastructure

### Current Phase:

- Construct on

### Fiscal Year of award:

- 2021

### Project Description:

- Bus Stop Improvement to add bus shelter and associated amenities

### Project Location:

- Pines Blvd

### Project Limits:

- NW 208 Ave

### Surtax Funding:

- \$62,000.00

### Geographic Area Coverage:

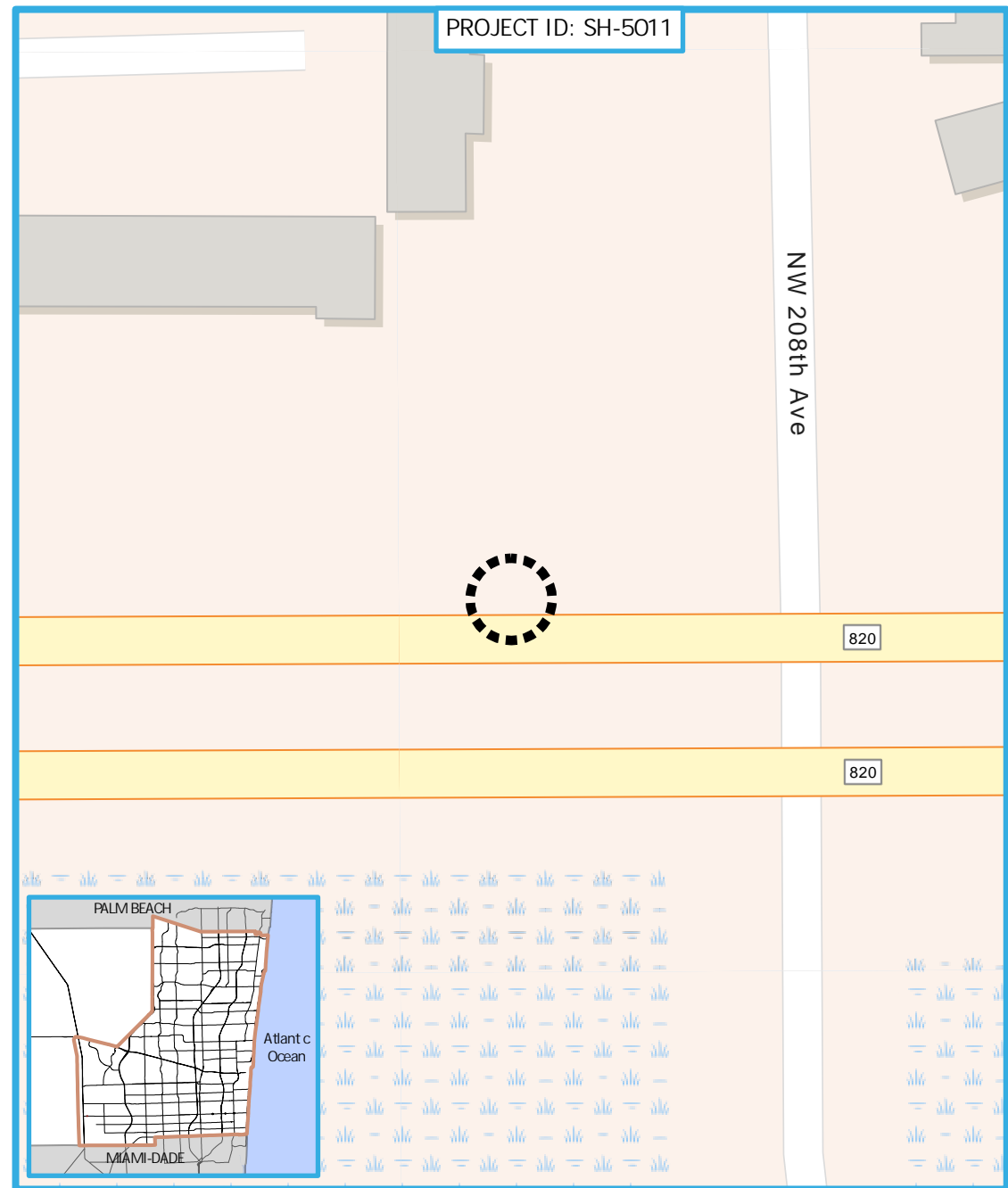
- County Commission District: 1
- Municipality: Pembroke Pines

- Zip Code: 33029

### Questions?

To find out more about this project or anything related to MAP Broward, contact Mobility Advancement Program Administration at: (954) 357-9501 or via email at [mapsocial@broward.org](mailto:mapsocial@broward.org). Interested in the Independent Transportation Surtax Oversight Board?

Visit: <https://mapbroward.broward.org>



### DISCLAIMER

Every reasonable effort has been made to assure the accuracy of this map. Broward County does not assume any liability arising from use of this map. THIS MAP IS PROVIDED WITHOUT WARRANTY OF ANY KIND, either expressed or implied, including, but not limited to, the implied warranties of merchantability and fitness for a particular purpose.

Municipal projects that are labeled as "citywide" for Planning or Design phases will be updated with specific location information if the project(s) move into Construct on phase(s).

### SOURCES

BCGIS, Public Works Department, Transportation Department, Broward MPO, and Municipal R&M Surtax Application Portal

Date: 8/9/2022

## TRANSPORTATION SURTAX FUNDED PROJECTS

### PROJECT NAME:

- Pines Blvd/SW 198 Ter

### Project Type:

- Transit Infrastructure

### Current Phase:

- Construct on

### Fiscal Year of award:

- 2021

### Project Description:

- Bus Stop Improvement to add bus shelter and associated amenities

### Project Location:

- Pines Blvd

### Project Limits:

- SW 198 Ter

### Surtax Funding:

- \$62,000.00

### Geographic Area Coverage:

- County Commission District: 1
- Municipality: Pembroke Pines

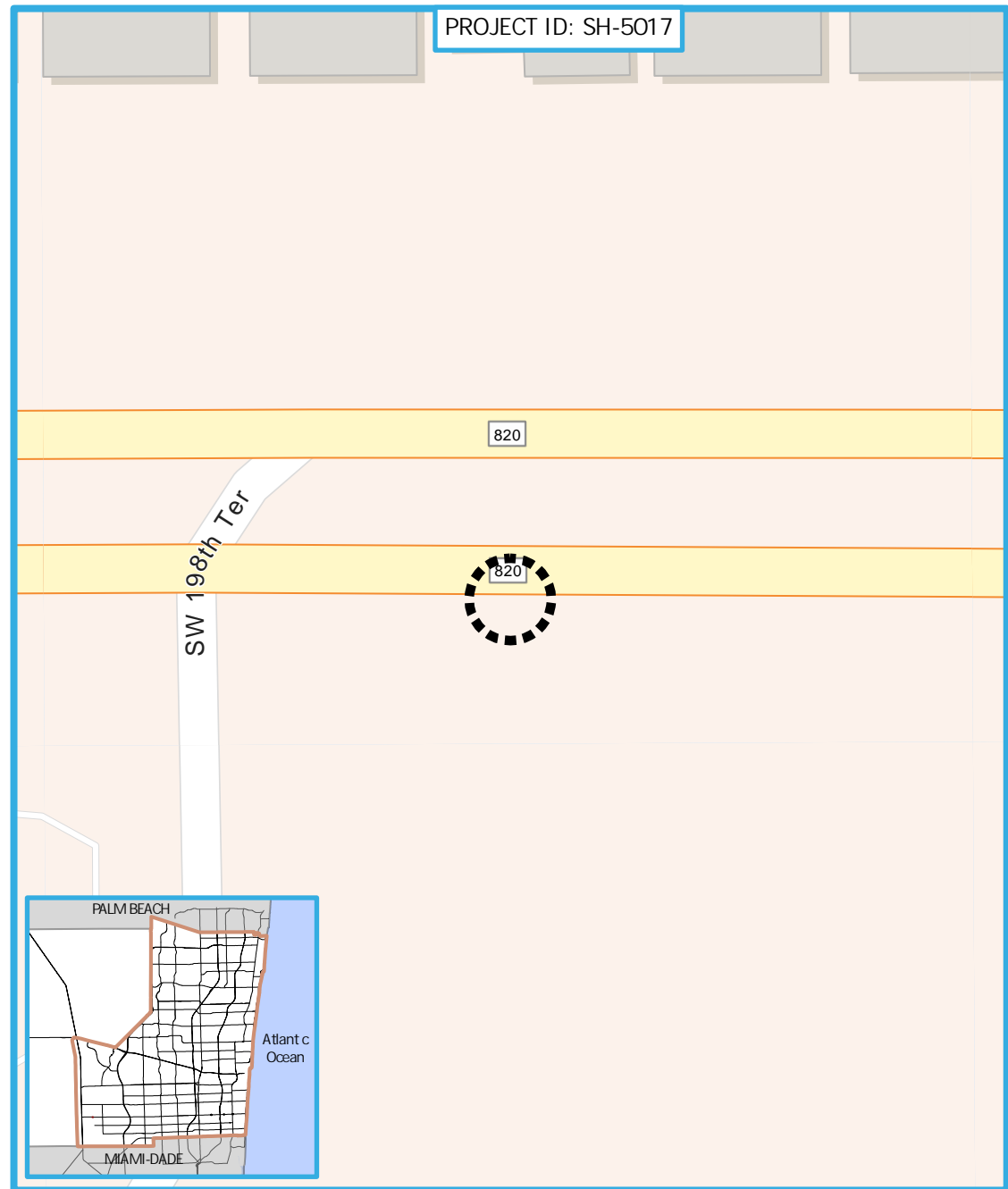
- Zip Code: 33029

### Questions?

To find out more about this project or anything related to MAP Broward, contact Mobility Advancement Program Administration at: (954) 357-9501 or via email at [mapsocial@broward.org](mailto:mapsocial@broward.org). Interested in the Independent Transportation Surtax Oversight Board?

Visit: <https://mapbroward.broward.org>

PROJECT ID: SH-5017



### DISCLAIMER

Every reasonable effort has been made to assure the accuracy of this map. Broward County does not assume any liability arising from use of this map. THIS MAP IS PROVIDED WITHOUT WARRANTY OF ANY KIND, either expressed or implied, including, but not limited to, the implied warranties of merchantability and fitness for a particular purpose.

Municipal projects that are labeled as "citywide" for Planning or Design phases will be updated with specific location information if the project(s) move into Construct on phase(s).

### SOURCES

BCGIS, Public Works Department, Transportation Department, Broward MPO, and Municipal R&M Surtax Application Portal

Date: 8/9/2022

## TRANSPORTATION SURTAX FUNDED PROJECTS

### PROJECT NAME:

- Pines Blvd/NW 196 Ave

### Project Type:

- Transit Infrastructure

### Current Phase:

- Construction

### Fiscal Year of award:

- 2021

### Project Description:

- Bus Stop Improvement to add bus shelter and associated amenities

### Project Location:

- Pines Blvd

### Project Limits:

- NW 196 Ave

### Surtax Funding:

- \$62,000.00

### Geographic Area Coverage:

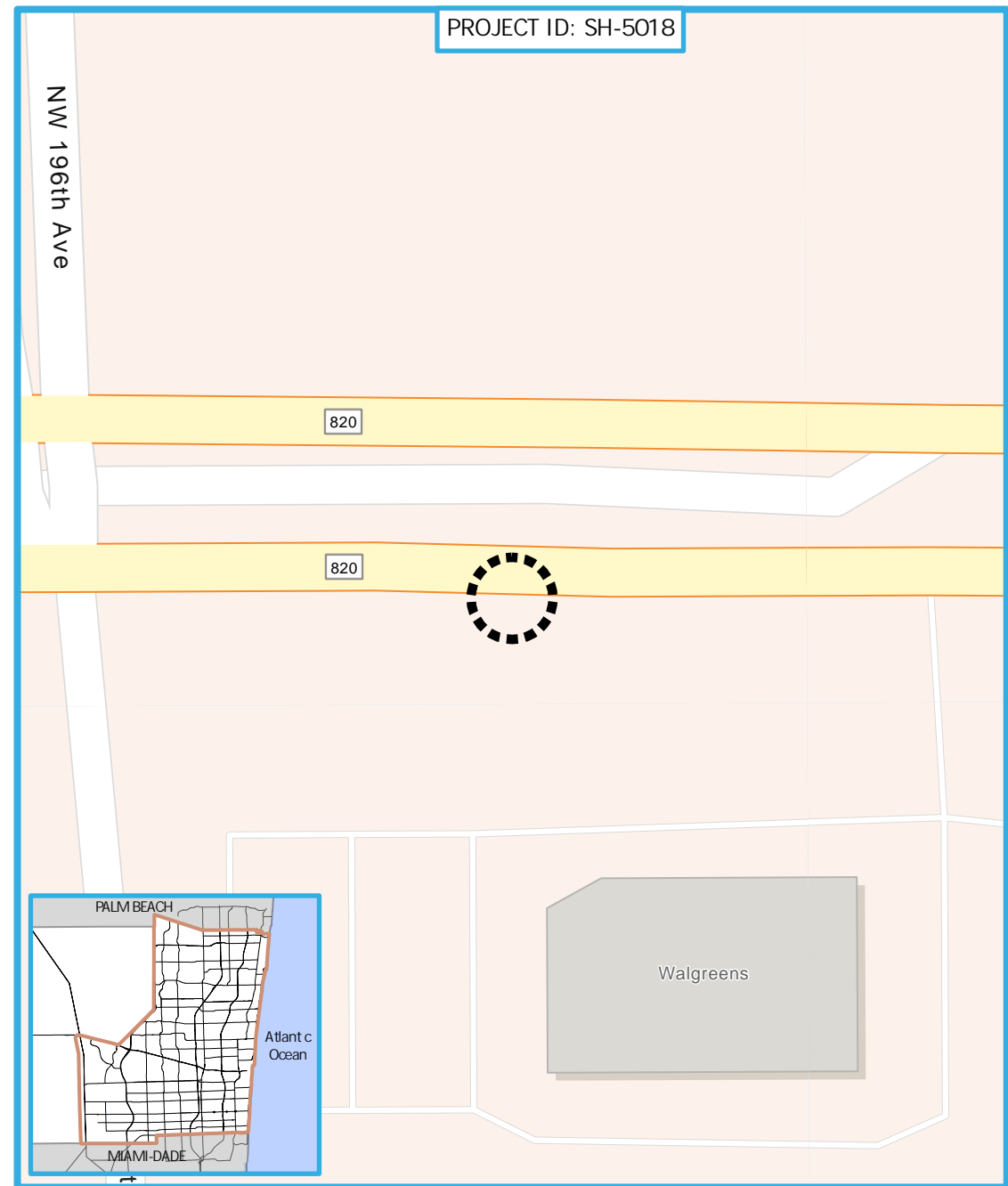
- County Commission District: 1
- Municipality: Pembroke Pines

- Zip Code: 33029

### Questions?

To find out more about this project or anything related to MAP Broward, contact Mobility Advancement Program Administration at: (954) 357-9501 or via email at [mapsocial@broward.org](mailto:mapsocial@broward.org). Interested in the Independent Transportation Surtax Oversight Board?

Visit: <https://mapbroward.broward.org>



### DISCLAIMER


Every reasonable effort has been made to assure the accuracy of this map. Broward County does not assume any liability arising from use of this map. THIS MAP IS PROVIDED WITHOUT WARRANTY OF ANY KIND, either expressed or implied, including, but not limited to, the implied warranties of merchantability and fitness for a particular purpose.

Municipal projects that are labeled as "citywide" for Planning or Design phases will be updated with specific location information if the project(s) move into Construction phase(s).

### SOURCES

BCGIS, Public Works Department, Transportation Department, Broward MPO, and Municipal R&M Surtax Application Portal

Date: 8/9/2022



## TRANSPORTATION SURTAX FUNDED PROJECTS

### PROJECT NAME:

- Pines Blvd/NW 186 Ave

### Project Type:

- Transit Infrastructure

### Current Phase:

- Construction

### Fiscal Year of award:

- 2021

### Project Description:

- Bus Stop Improvement to add bus shelter and associated amenities

### Project Location:

- Pines Blvd

### Project Limits:

- NW 186 Ave

### Surtax Funding:

- \$62,000.00

### Geographic Area Coverage:

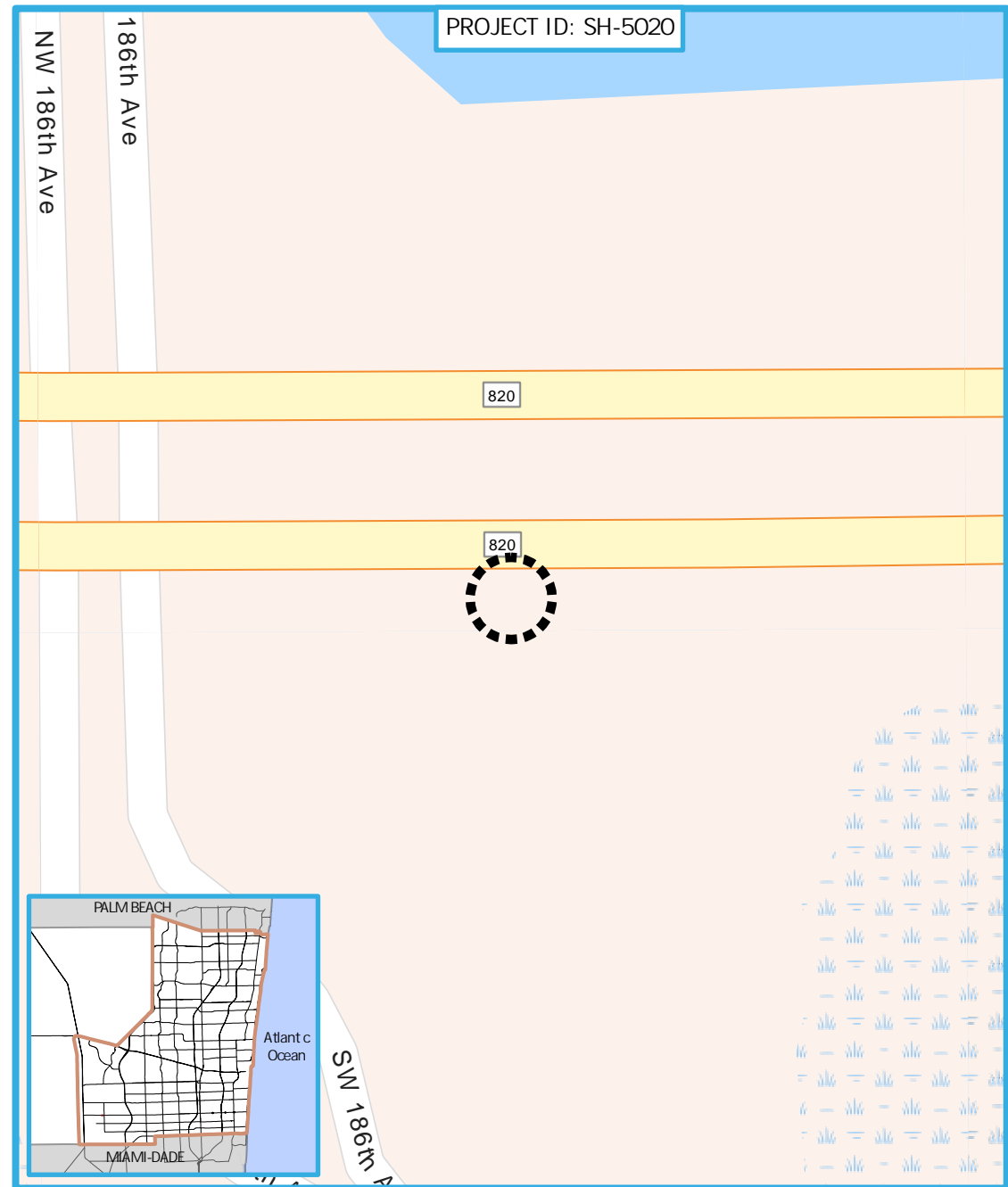
- County Commission District: 1
- Municipality: Pembroke Pines

- Zip Code: 33029

### Questions?

To find out more about this project or anything related to MAP Broward, contact Mobility Advancement Program Administration at: (954) 357-9501 or via email at [mapsocial@broward.org](mailto:mapsocial@broward.org). Interested in the Independent Transportation Surtax Oversight Board?

Visit: <https://mapbroward.broward.org>



### DISCLAIMER

Every reasonable effort has been made to assure the accuracy of this map. Broward County does not assume any liability arising from use of this map. THIS MAP IS PROVIDED WITHOUT WARRANTY OF ANY KIND, either expressed or implied, including, but not limited to, the implied warranties of merchantability and fitness for a particular purpose.

Municipal projects that are labeled as "citywide" for Planning or Design phases will be updated with specific location information if the project(s) move into Construction phase(s).

### SOURCES

BCGIS, Public Works Department, Transportation Department, Broward MPO, and Municipal R&M Surtax Application Portal

Date: 8/9/2022

## TRANSPORTATION SURTAX FUNDED PROJECTS

### PROJECT NAME:

- Pines Blvd/NW 178 Ave

### Project Type:

- Transit Infrastructure

### Current Phase:

- Construct on

### Fiscal Year of award:

- 2021

### Project Description on:

- Bus Stop Improvement to add bus shelter and associated amenities

### Project Location:

- Pines Blvd

### Project Limits:

- NW 178 Ave

### Surtax Funding:

- \$62,000.00

### Geographic Area Coverage:

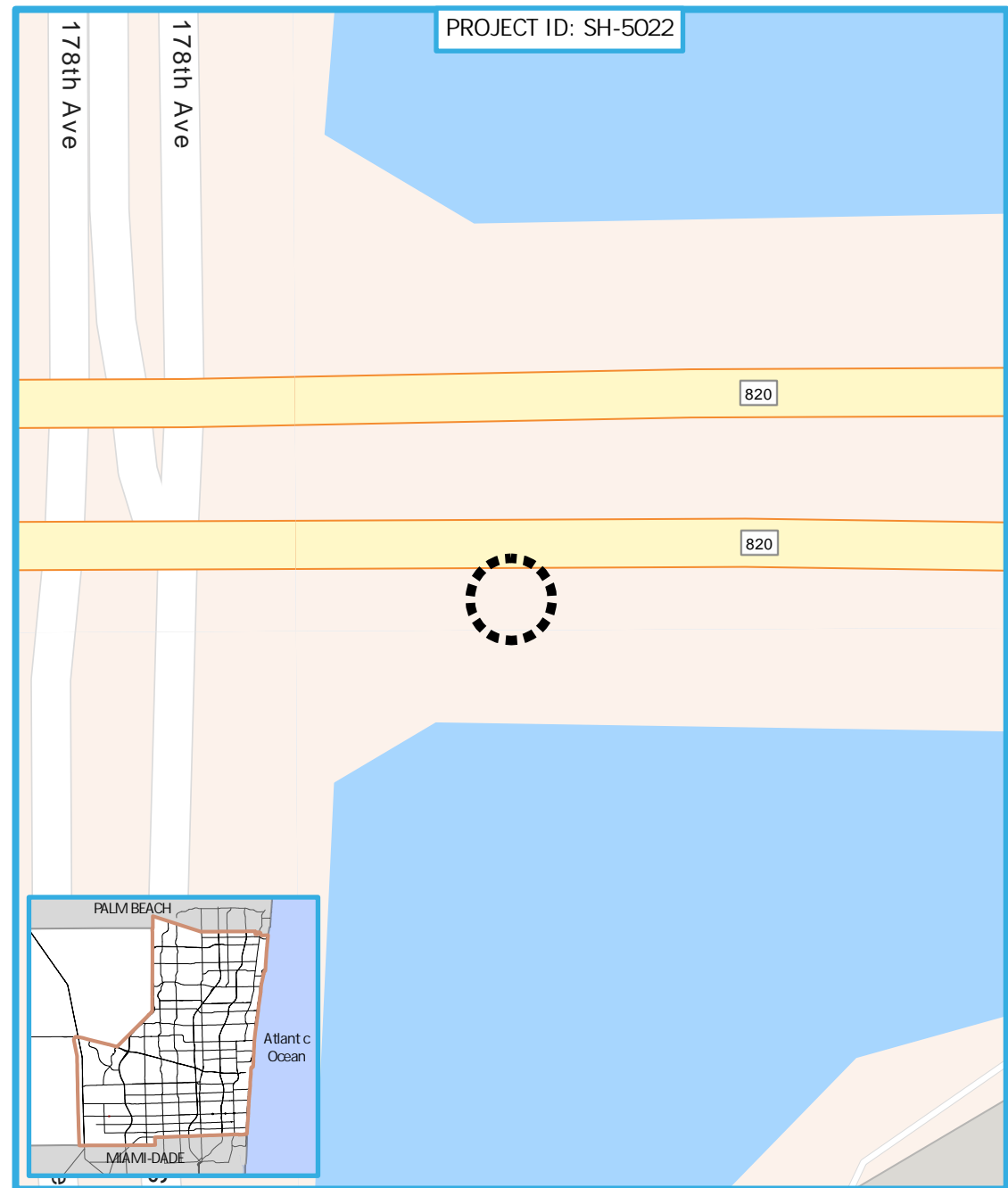
- County Commission District: 1
- Municipality: Pembroke Pines

- Zip Code: 33029

### Questions?

To find out more about this project or anything related to MAP Broward, contact Mobility Advancement Program Administration at: (954) 357-9501 or via email at [mapsocial@broward.org](mailto:mapsocial@broward.org). Interested in the Independent Transportation Surtax Oversight Board?

Visit: <https://mapbroward.broward.org>



### DISCLAIMER

Every reasonable effort has been made to assure the accuracy of this map. Broward County does not assume any liability arising from use of this map. THIS MAP IS PROVIDED WITHOUT WARRANTY OF ANY KIND, either expressed or implied, including, but not limited to, the implied warranties of merchantability and fitness for a particular purpose.

Municipal projects that are labeled as "citywide" for Planning or Design phases will be updated with specific location information if the project(s) move into Construct on phase(s).

### SOURCES

BCGIS, Public Works Department, Transportation Department, Broward MPO, and Municipal R&M Surtax Application Portal

Date: 8/9/2022

## TRANSPORTATION SURTAX FUNDED PROJECTS

### PROJECT NAME:

- Pines Blvd/NW 160 Ave

### Project Type:

- Transit Infrastructure

### Current Phase:

- Construct on

### Fiscal Year of award:

- 2021

### Project Description:

- Bus Stop Improvement to add bus shelter and associated amenities

### Project Location:

- Pines Blvd

### Project Limits:

- NW 160 Ave

### Surtax Funding:

- \$62,000.00

### Geographic Area Coverage:

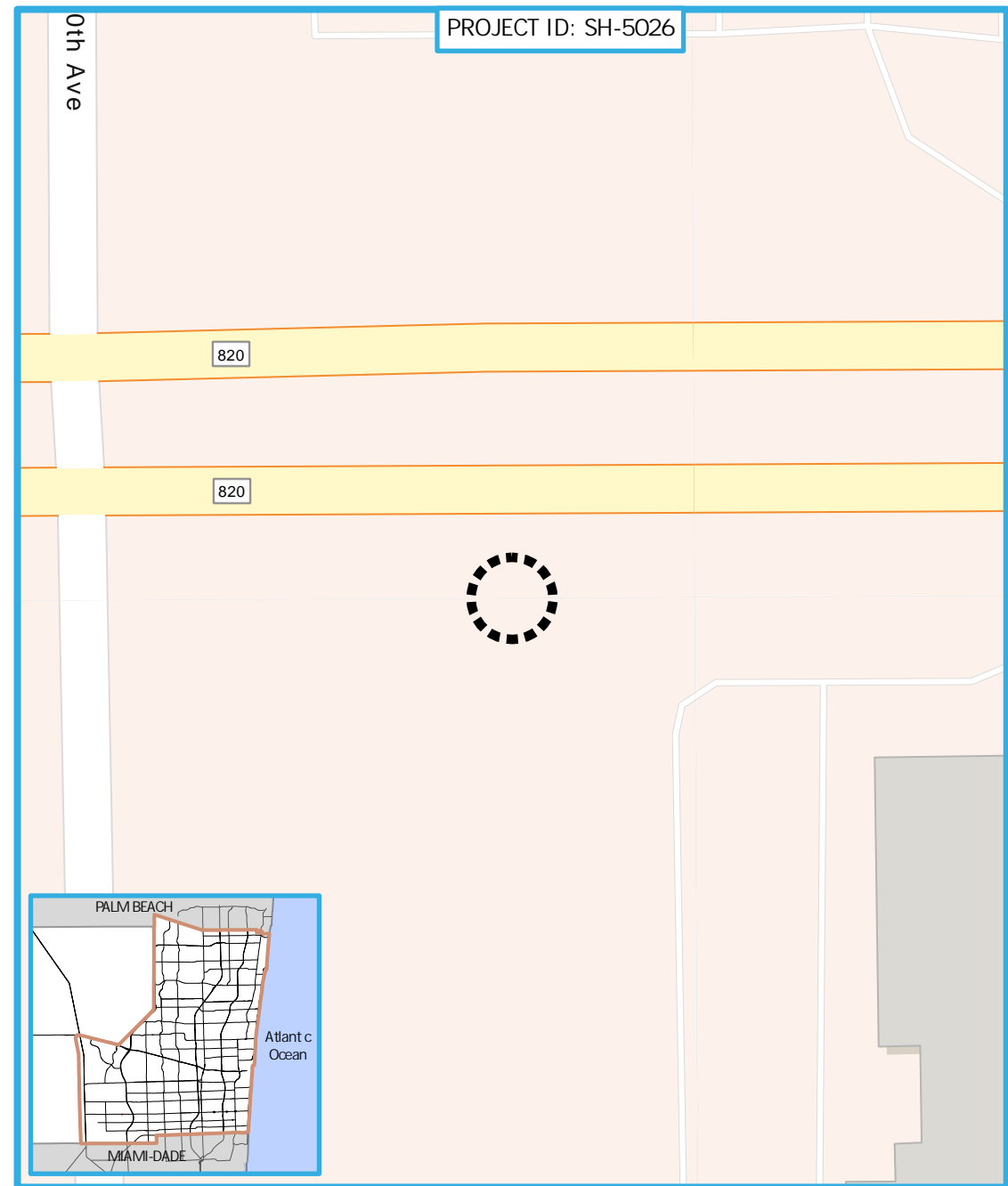
- County Commission District: 1
- Municipality: Pembroke Pines

- Zip Code: 33027

### Questions?

To find out more about this project or anything related to MAP Broward, contact Mobility Advancement Program Administration at: (954) 357-9501 or via email at [mapsocial@broward.org](mailto:mapsocial@broward.org). Interested in the Independent Transportation Surtax Oversight Board?

Visit: <https://mapbroward.broward.org>



### DISCLAIMER

Every reasonable effort has been made to assure the accuracy of this map. Broward County does not assume any liability arising from use of this map. THIS MAP IS PROVIDED WITHOUT WARRANTY OF ANY KIND, either expressed or implied, including, but not limited to, the implied warranties of merchantability and fitness for a particular purpose.

Municipal projects that are labeled as "citywide" for Planning or Design phases will be updated with specific location information if the project(s) move into Construct on phase(s).

### SOURCES

BCGIS, Public Works Department, Transportation Department, Broward MPO, and Municipal R&M Surtax Application Portal

Date: 8/9/2022

## TRANSPORTATION SURTAX FUNDED PROJECTS

### PROJECT NAME:

- Pines Blvd/NW 136 Ave

### Project Type:

- Transit Infrastructure

### Current Phase:

- Construct on

### Fiscal Year of award:

- 2021

### Project Description:

- Bus Stop Improvement to add bus shelter and associated amenities

### Project Location:

- Pines Blvd

### Project Limits:

- NW 136 Ave

### Surtax Funding:

- \$62,000.00

### Geographic Area Coverage:

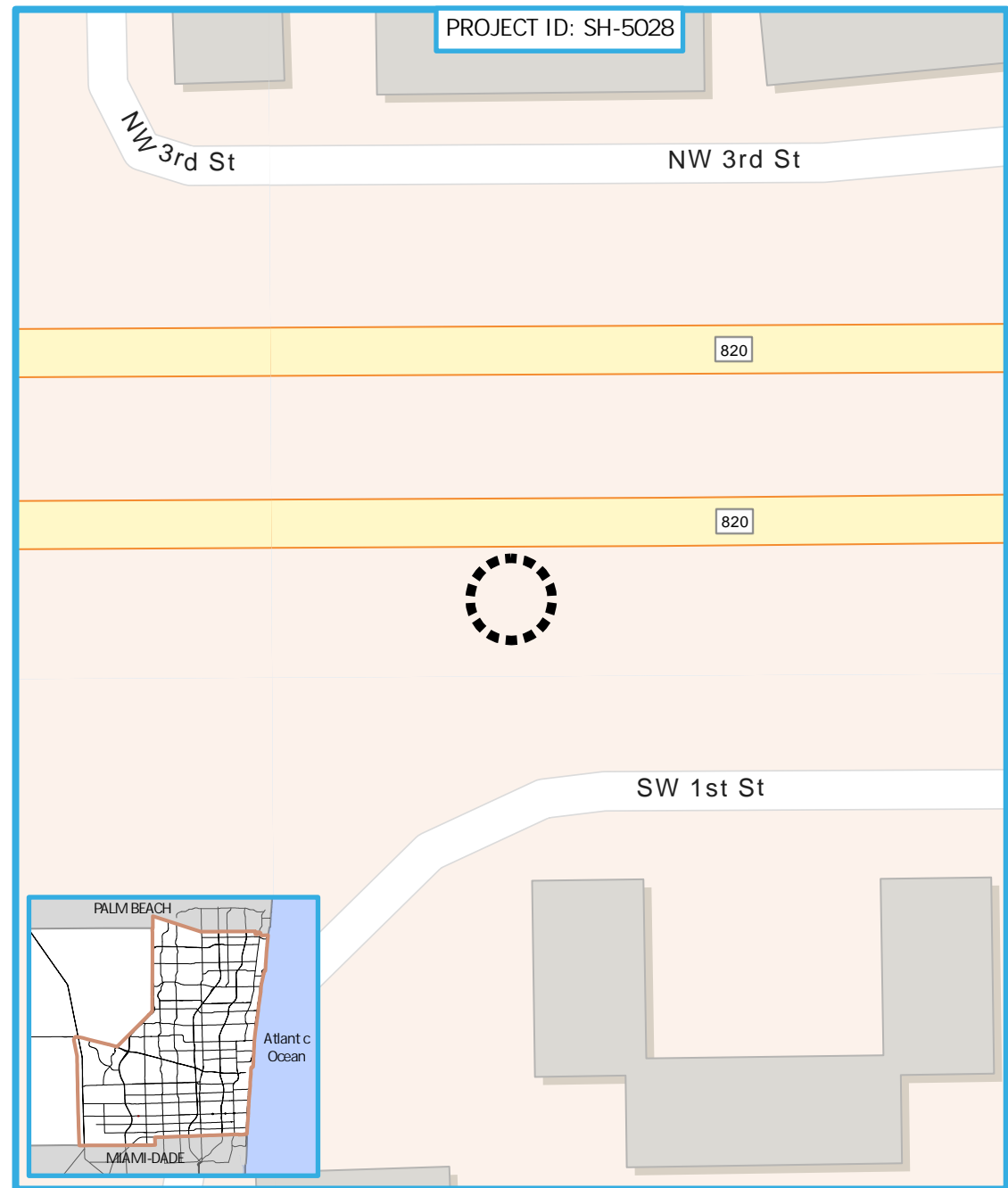
- County Commission District: 1
- Municipality: Pembroke Pines

- Zip Code: 33027

### Questions?

To find out more about this project or anything related to MAP Broward, contact Mobility Advancement Program Administration at: (954) 357-9501 or via email at [mapsocial@broward.org](mailto:mapsocial@broward.org). Interested in the Independent Transportation Surtax Oversight Board?

Visit: <https://mapbroward.broward.org>



### DISCLAIMER

Every reasonable effort has been made to assure the accuracy of this map. Broward County does not assume any liability arising from use of this map. THIS MAP IS PROVIDED WITHOUT WARRANTY OF ANY KIND, either expressed or implied, including, but not limited to, the implied warranties of merchantability and fitness for a particular purpose.

Municipal projects that are labeled as "citywide" for Planning or Design phases will be updated with specific location information if the project(s) move into Construct on phase(s).

### SOURCES

BCGIS, Public Works Department, Transportation Department, Broward MPO, and Municipal R&M Surtax Application Portal

Date: 8/9/2022



## TRANSPORTATION SURTAX FUNDED PROJECTS

### PROJECT NAME:

- Pines Blvd/SW 129 Ave

### Project Type:

- Transit Infrastructure

### Current Phase:

- Construct on

### Fiscal Year of award:

- 2021

### Project Description:

- Bus Stop Improvement to add bus shelter and associated amenities

### Project Location:

- Pines Blvd

### Project Limits:

- SW 129 Ave

### Surtax Funding:

- \$62,000.00

### Geographic Area Coverage:

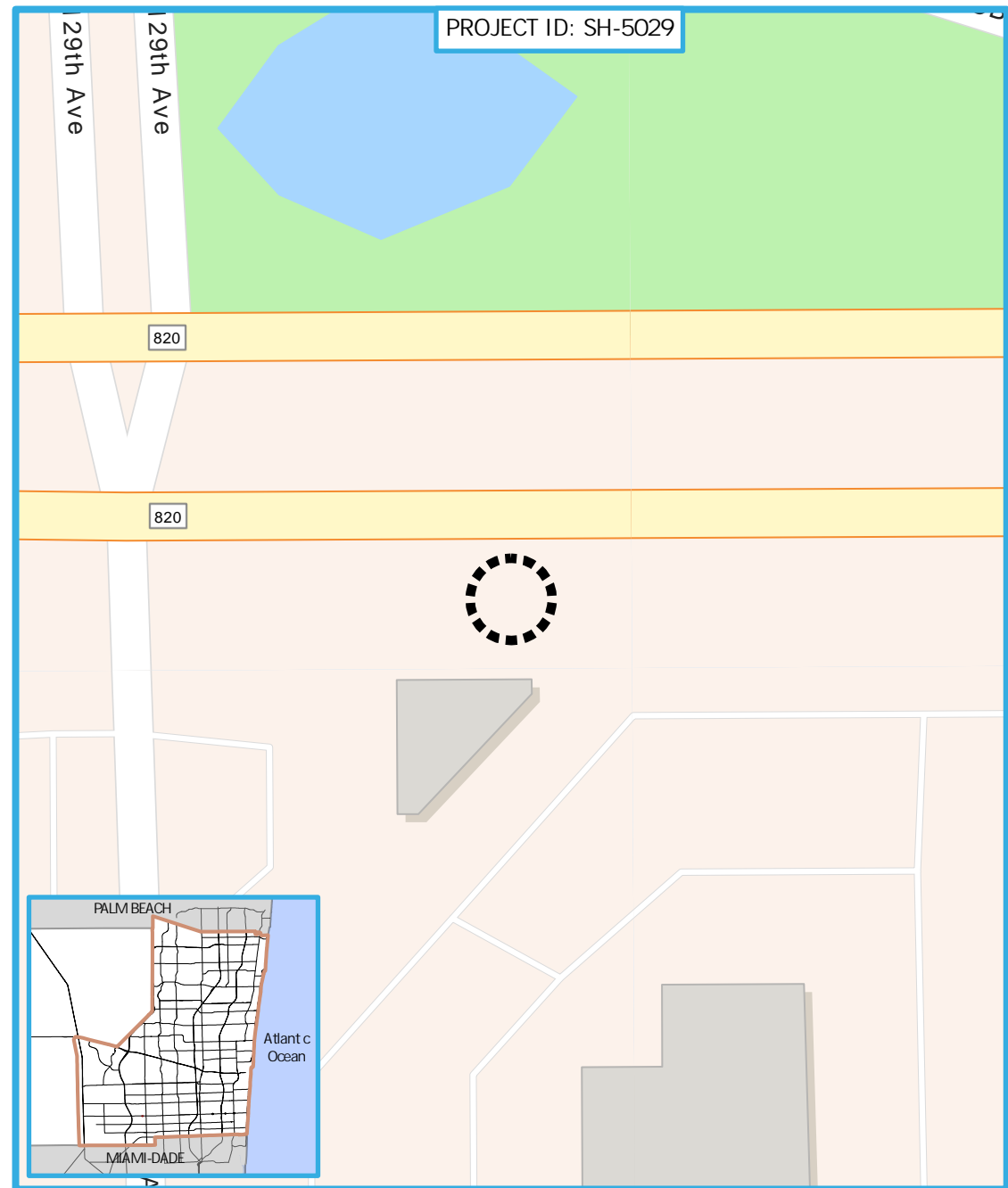
- County Commission District: 1
- Municipality: Pembroke Pines

- Zip Code: 33027

### Questions?

To find out more about this project or anything related to MAP Broward, contact Mobility Advancement Program Administration at: (954) 357-9501 or via email at [mapsocial@broward.org](mailto:mapsocial@broward.org). Interested in the Independent Transportation Surtax Oversight Board?

Visit: <https://mapbroward.broward.org>



### DISCLAIMER

Every reasonable effort has been made to assure the accuracy of this map. Broward County does not assume any liability arising from use of this map. THIS MAP IS PROVIDED WITHOUT WARRANTY OF ANY KIND, either expressed or implied, including, but not limited to, the implied warranties of merchantability and fitness for a particular purpose.

Municipal projects that are labeled as "citywide" for Planning or Design phases will be updated with specific location information if the project(s) move into Construct on phase(s).

### SOURCES

BCGIS, Public Works Department, Transportation Department, Broward MPO, and Municipal R&M Surtax Application Portal

Date: 8/9/2022

## TRANSPORTATION SURTAX FUNDED PROJECTS

### PROJECT NAME:

- Pines Blvd/SW 124 Ave

### Project Type:

- Transit Infrastructure

### Current Phase:

- Construction

### Fiscal Year of award:

- 2021

### Project Description:

- Bus Stop Improvement to add bus shelter and associated amenities

### Project Location:

- Pines Blvd

### Project Limits:

- SW 124 Ave

### Surtax Funding:

- \$62,000.00

### Geographic Area Coverage:

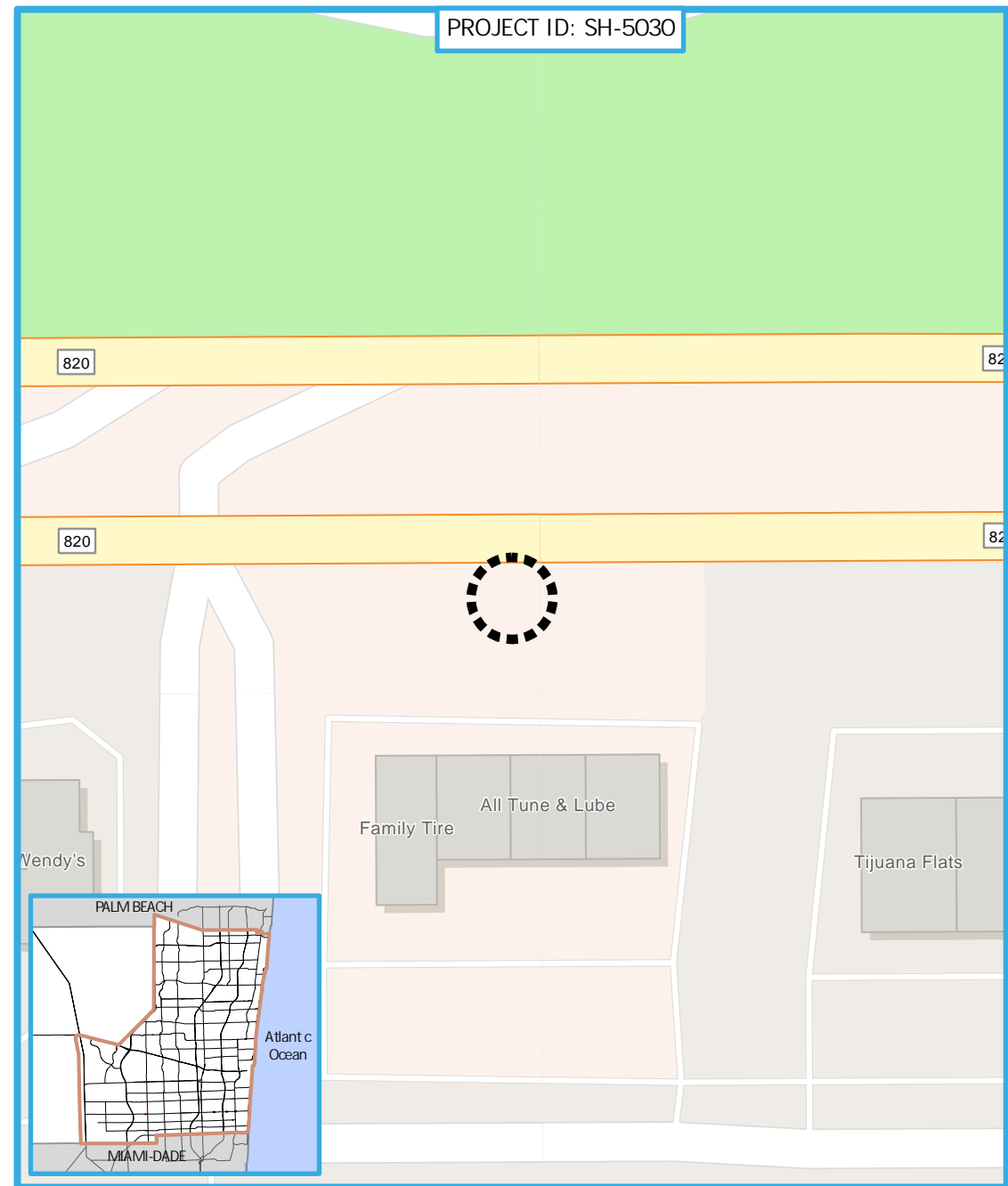
- County Commission District: 1
- Municipality: Pembroke Pines

- Zip Code: 33027

### Questions?

To find out more about this project or anything related to MAP Broward, contact Mobility Advancement Program Administration at: (954) 357-9501 or via email at [mapsocial@broward.org](mailto:mapsocial@broward.org). Interested in the Independent Transportation Surtax Oversight Board?

Visit: <https://mapbroward.broward.org>



### DISCLAIMER

Every reasonable effort has been made to assure the accuracy of this map. Broward County does not assume any liability arising from use of this map. THIS MAP IS PROVIDED WITHOUT WARRANTY OF ANY KIND, either expressed or implied, including, but not limited to, the implied warranties of merchantability and fitness for a particular purpose.

Municipal projects that are labeled as "citywide" for Planning or Design phases will be updated with specific location information if the project(s) move into Construction phase(s).

### SOURCES

BCGIS, Public Works Department, Transportation Department, Broward MPO, and Municipal R&M Surtax Application Portal

Date: 8/9/2022

## TRANSPORTATION SURTAX FUNDED PROJECTS

### PROJECT NAME:

- Pines Blvd/NW 209 Ave

### Project Type:

- Transit Infrastructure

### Current Phase:

- Construction

### Fiscal Year of award:

- 2021

### Project Description:

- Bus Stop Improvement to add bus shelter and associated amenities

### Project Location:

- Pines Blvd

### Project Limits:

- NW 209 Ave

### Surtax Funding:

- \$62,000.00

### Geographic Area Coverage:

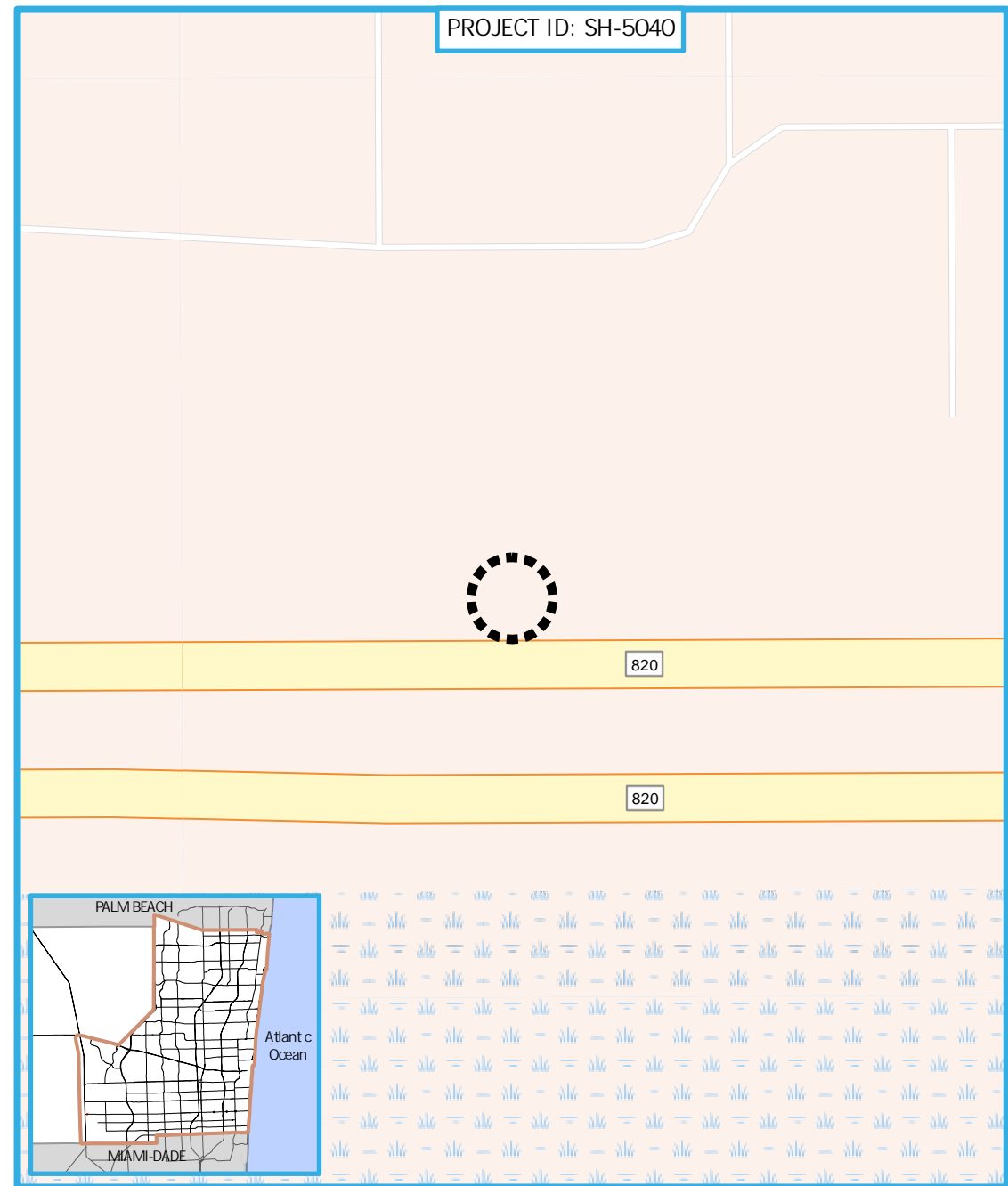
- County Commission District: 1
- Municipality: Pembroke Pines

- Zip Code: 33029

### Questions?

To find out more about this project or anything related to MAP Broward, contact Mobility Advancement Program Administration at: (954) 357-9501 or via email at [mapsocial@broward.org](mailto:mapsocial@broward.org). Interested in the Independent Transportation Surtax Oversight Board?

Visit: <https://mapbroward.broward.org>



### DISCLAIMER

Every reasonable effort has been made to assure the accuracy of this map. Broward County does not assume any liability arising from use of this map. THIS MAP IS PROVIDED WITHOUT WARRANTY OF ANY KIND, either expressed or implied, including, but not limited to, the implied warranties of merchantability and fitness for a particular purpose.

Municipal projects that are labeled as "citywide" for Planning or Design phases will be updated with specific location information if the project(s) move into Construction phase(s).

### SOURCES

BGIS, Public Works Department, Transportation Department, Broward MPO, and Municipal R&M Surtax Application Portal

Date: 8/9/2022

## TRANSPORTATION SURTAX FUNDED PROJECTS

### PROJECT NAME:

- Sheridan St/SW 160 Ave

### Project Type:

- Transit Infrastructure

### Current Phase:

- Construction

### Fiscal Year of award:

- 2021

### Project Description:

- Bus Stop Improvement to add bus shelter and associated amenities

### Project Location:

- Sheridan St

### Project Limits:

- SW 160 Ave

### Surtax Funding:

- \$62,000.00

### Geographic Area Coverage:

- County Commission District: 1
- Municipality: Pembroke Pines

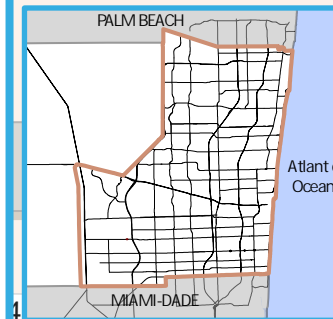
- Zip Code: 33331

### Questions?

To find out more about this project or anything related to MAP Broward, contact Mobility Advancement Program Administration at: (954) 357-9501 or via email at [mapsocial@broward.org](mailto:mapsocial@broward.org). Interested in the Independent Transportation Surtax Oversight Board?

Visit: <https://mapbroward.broward.org>

PROJECT ID: SH-5232



### DISCLAIMER

Every reasonable effort has been made to assure the accuracy of this map. Broward County does not assume any liability arising from use of this map. THIS MAP IS PROVIDED WITHOUT WARRANTY OF ANY KIND, either expressed or implied, including, but not limited to, the implied warranties of merchantability and fitness for a particular purpose.

Municipal projects that are labeled as "citywide" for Planning or Design phases will be updated with specific location information if the project(s) move into Construction phase(s).

### SOURCES

BCGIS, Public Works Department, Transportation Department, Broward MPO, and Municipal R&M Surtax Application Portal

Date: 8/9/2022

TRANSPORTATION SURTAX FUNDED PROJECTS

PROJECT NAME:

- Sheridan St/SW 163 Ave

Project Type:

- Transit Infrastructure

Current Phase:

- Construct on

Fiscal Year of award:

- 2021

Project Description:

- Bus Stop Improvement to add bus shelter and associated amenities

Project Location:

- Sheridan St

Project Limits:

- SW 163 Ave

Surtax Funding:

- \$62,000.00

Geographic Area Coverage:

- County Commission District: 1
- Municipality: Pembroke Pines

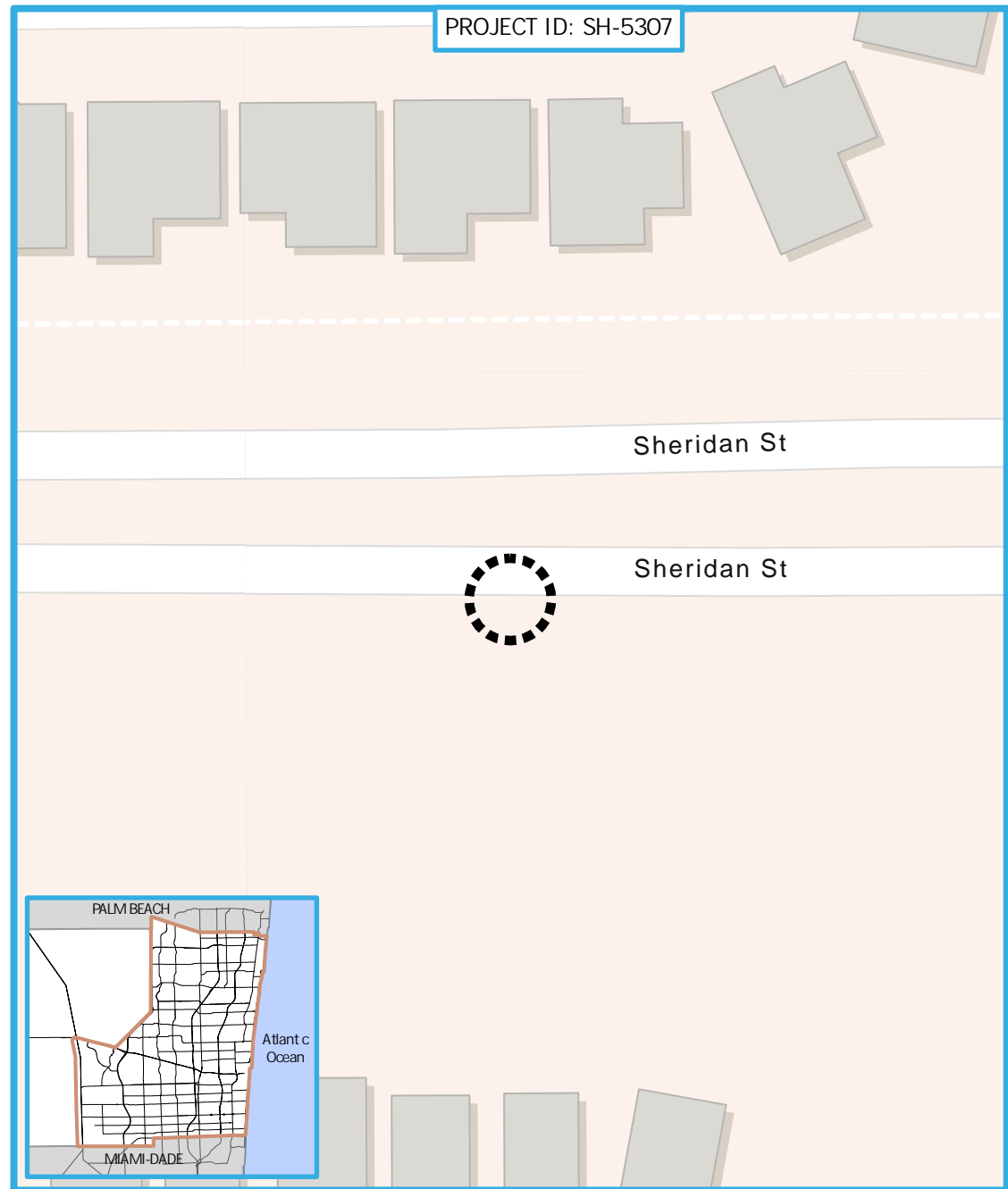
- Zip Code: 33028

Questions?

To find out more about this project or anything related to MAP Broward, contact Mobility Advancement Program Administration at: (954) 357-9501 or via email at [mapsocial@broward.org](mailto:mapsocial@broward.org). Interested in the Independent Transportation Surtax Oversight Board?

Visit: <https://mapbroward.broward.org>

PROJECT ID: SH-5307



DISCLAIMER

Every reasonable effort has been made to assure the accuracy of this map. Broward County does not assume any liability arising from use of this map. THIS MAP IS PROVIDED WITHOUT WARRANTY OF ANY KIND, either expressed or implied, including, but not limited to, the implied warranties of merchantability and fitness for a particular purpose.

Municipal projects that are labeled as "citywide" for Planning or Design phases will be updated with specific location information if the project(s) move into Construct on phase(s).

SOURCES

BCGIS, Public Works Department, Transportation Department, Broward MPO, and Municipal R&M Surtax Application Portal

Date: 8/9/2022

## TRANSPORTATION SURTAX FUNDED PROJECTS

### PROJECT NAME:

- Sheridan St/SW 160 Ave

### Project Type:

- Transit Infrastructure

### Current Phase:

- Construct on

### Fiscal Year of award:

- 2021

### Project Description:

- Bus Stop Improvement to add bus shelter and associated amenities

### Project Location:

- Sheridan St

### Project Limits:

- SW 160 Ave

### Surtax Funding:

- \$62,000.00

### Geographic Area Coverage:

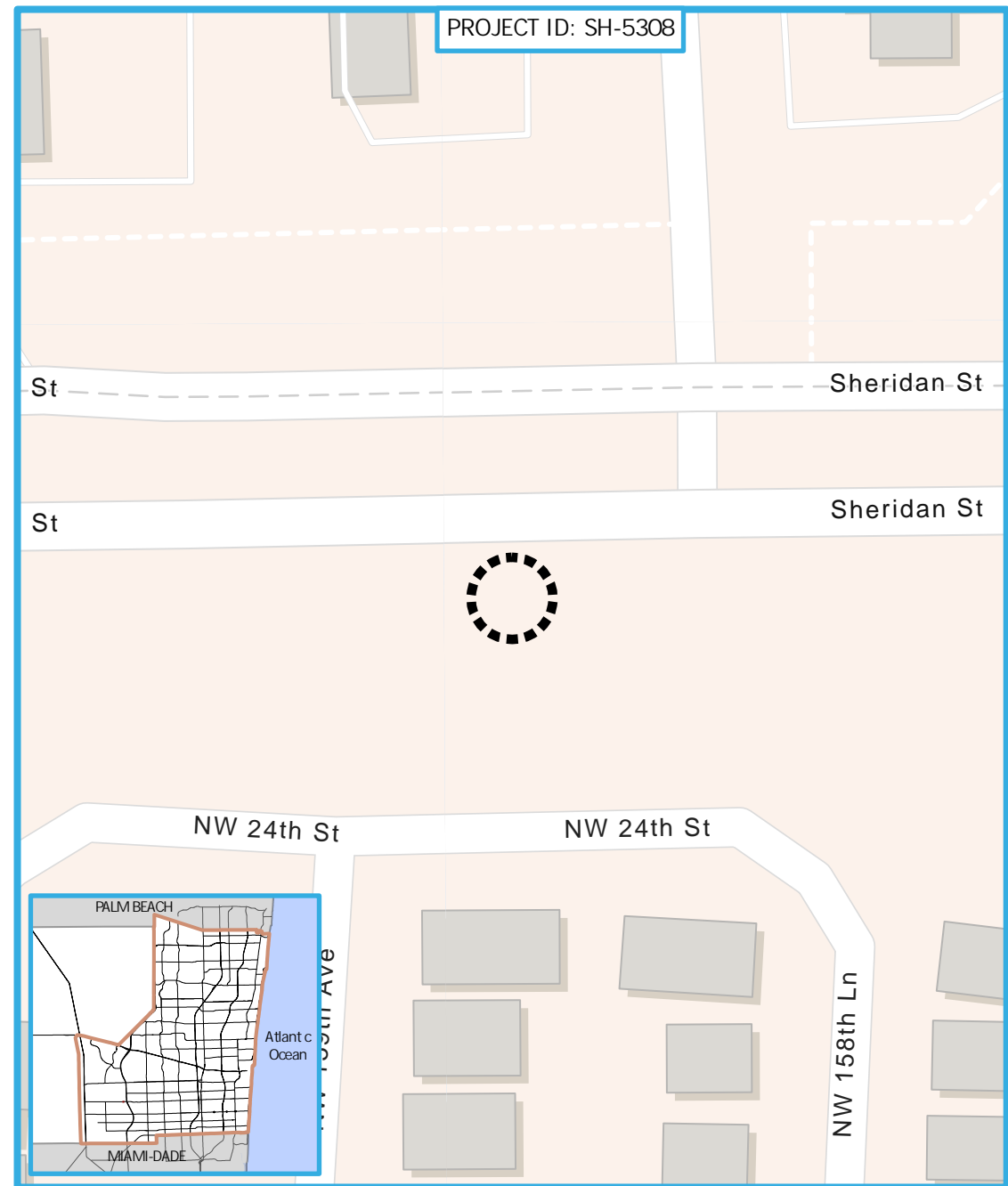
- County Commission District: 1
- Municipality: Pembroke Pines

- Zip Code: 33028

### Questions?

To find out more about this project or anything related to MAP Broward, contact Mobility Advancement Program Administrator at: (954) 357-9501 or via email at [mapsocial@broward.org](mailto:mapsocial@broward.org). Interested in the Independent Transportation Surtax Oversight Board?

Visit: <https://mapbroward.broward.org>



### DISCLAIMER

Every reasonable effort has been made to assure the accuracy of this map. Broward County does not assume any liability arising from use of this map. THIS MAP IS PROVIDED WITHOUT WARRANTY OF ANY KIND, either expressed or implied, including, but not limited to, the implied warranties of merchantability and fitness for a particular purpose.

Municipal projects that are labeled as "citywide" for Planning or Design phases will be updated with specific location information if the project(s) move into Construct on phase(s).

### SOURCES

BCGIS, Public Works Department, Transportation Department, Broward MPO, and Municipal R&M Surtax Application Portal

Date: 8/9/2022

## TRANSPORTATION SURTAX FUNDED PROJECTS

### PROJECT NAME:

- Flamingo Rd/Johnson St

### Project Type:

- Transit Infrastructure

### Current Phase:

- Construct on

### Fiscal Year of award:

- 2021

### Project Description:

- Bus Stop Improvement to add bus shelter and associated amenities

### Project Location:

- Flamingo Rd

### Project Limits:

- Johnson St

### Surtax Funding:

- \$62,000.00

### Geographic Area Coverage:

- County Commission District: 7
- Municipality: Pembroke Pines

- Zip Code: 33026

### Questions?

To find out more about this project or anything related to MAP Broward, contact Mobility Advancement Program Administration at: (954) 357-9501 or via email at [mapsocial@broward.org](mailto:mapsocial@broward.org). Interested in the Independent Transportation Surtax Oversight Board?

Visit: <https://mapbroward.broward.org>



### DISCLAIMER

Every reasonable effort has been made to assure the accuracy of this map. Broward County does not assume any liability arising from use of this map. THIS MAP IS PROVIDED WITHOUT WARRANTY OF ANY KIND, either expressed or implied, including, but not limited to, the implied warranties of merchantability and fitness for a particular purpose.

Municipal projects that are labeled as "citywide" for Planning or Design phases will be updated with specific location information if the project(s) move into Construct on phase(s).

### SOURCES

BCGIS, Public Works Department, Transportation Department, Broward MPO, and Municipal R&M Surtax Application Portal

Date: 8/9/2022

## TRANSPORTATION SURTAX FUNDED PROJECTS

### PROJECT NAME:

- Pines Blvd/NW 205 Ave

### Project Type:

- Transit Infrastructure

### Current Phase:

- Construction

### Fiscal Year of award:

- 2021

### Project Description:

- Bus Stop Improvement to add bus shelter and associated amenities

### Project Location:

- Pines Blvd

### Project Limits:

- NW 205 Ave

### Surtax Funding:

- \$62,000.00

### Geographic Area Coverage:

- County Commission District: 1
- Municipality: Pembroke Pines

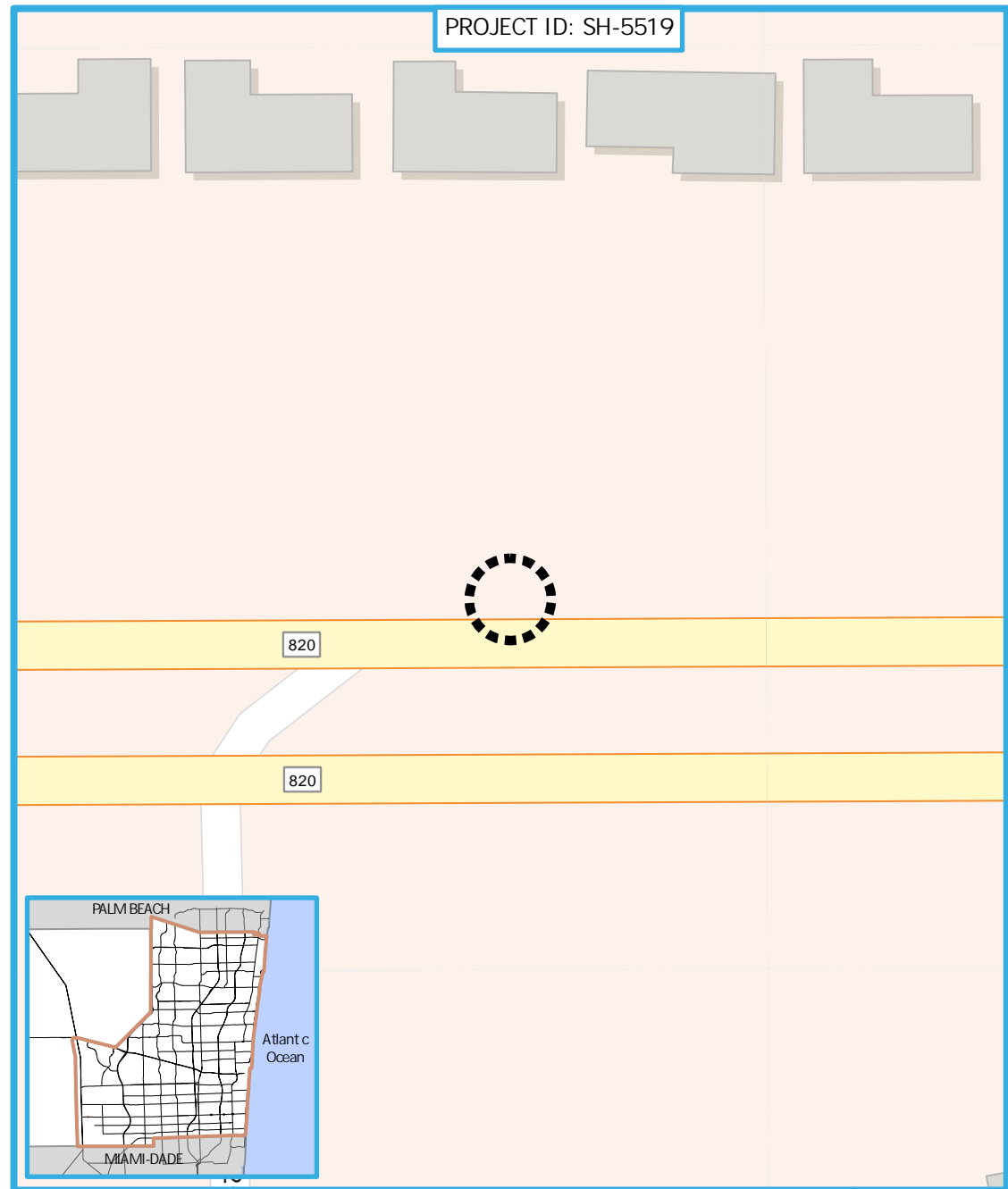
- Zip Code: 33029

### Questions?

To find out more about this project or anything related to MAP Broward, contact Mobility Advancement Program Administration at: (954) 357-9501 or via email at [mapsocial@broward.org](mailto:mapsocial@broward.org). Interested in the Independent Transportation Surtax Oversight Board?

Visit: <https://mapbroward.broward.org>

PROJECT ID: SH-5519



### DISCLAIMER

Every reasonable effort has been made to assure the accuracy of this map. Broward County does not assume any liability arising from use of this map. THIS MAP IS PROVIDED WITHOUT WARRANTY OF ANY KIND, either expressed or implied, including, but not limited to, the implied warranties of merchantability and fitness for a particular purpose.

Municipal projects that are labeled as "citywide" for Planning or Design phases will be updated with specific location information if the project(s) move into Construction phase(s).

### SOURCES

BCGIS, Public Works Department, Transportation Department, Broward MPO, and Municipal R&M Surtax Application Portal

Date: 8/9/2022



## TRANSPORTATION SURTAX FUNDED PROJECTS

### PROJECT NAME:

- West Broward High School Zone

### Project Type:

- School Zone

### Current Phase:

- Design

### Fiscal Year of award:

- 2022

### Project Description:

- New school-zone infrastructure meeting current operational standards and safety. Including: mast-arm or ground-mount flashers, conversion of school-zone signs to flashing signs, signing and pavement marking, and refurbishing outdated equipment

### Project Location:

- West Broward High School Zone

### Project Limits:

- 500 NW 209 AVENUE,

### Surtax Funding:

- \$246,504.00

### Geographic Area Coverage:

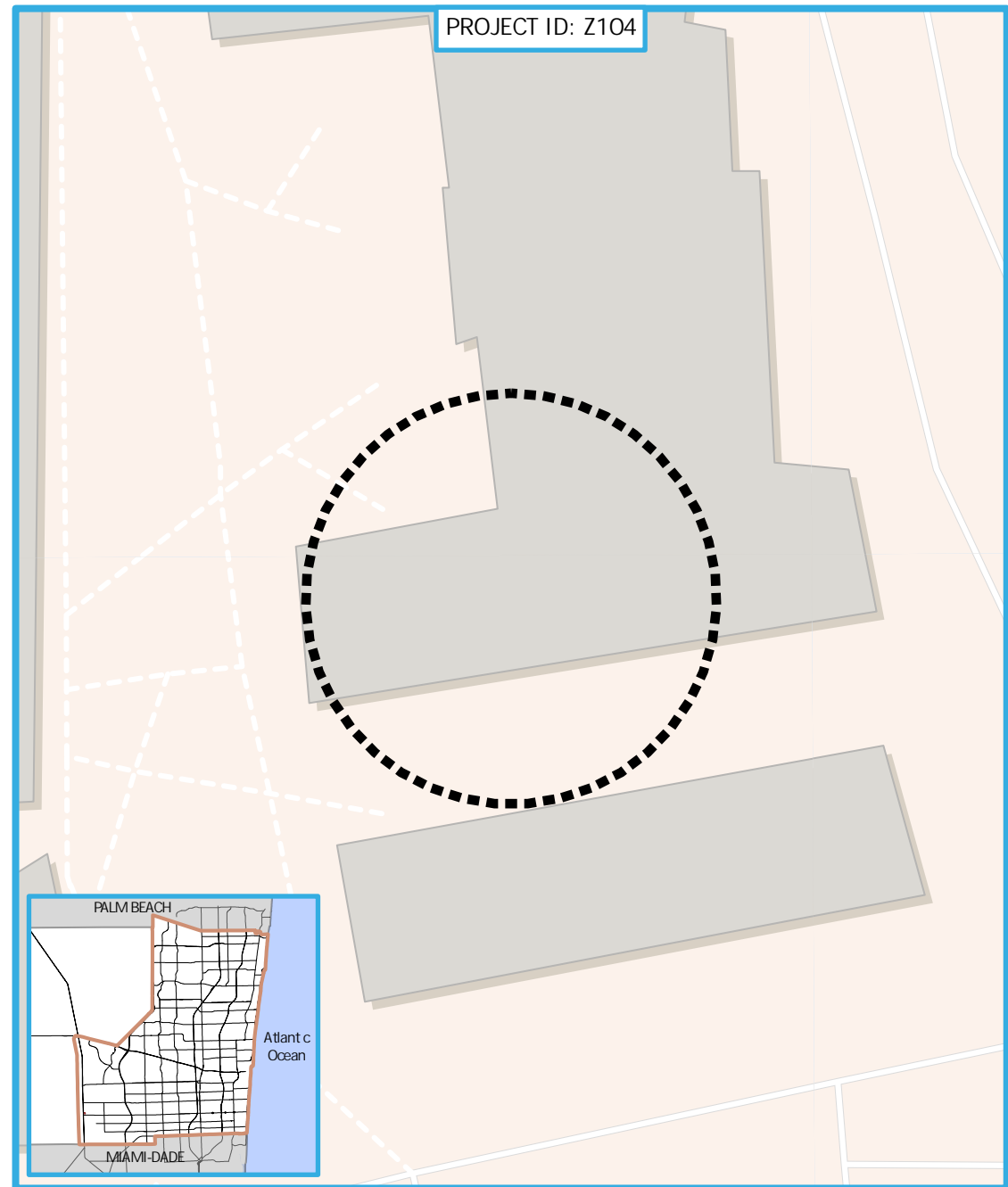
- County Commission District: 1
- Municipality: Pembroke Pines

- Zip Code: 33029

### Questions?

To find out more about this project or anything related to MAP Broward, contact Mobility Advancement Program Administration at: (954) 357-9501 or via email at [mapsocial@broward.org](mailto:mapsocial@broward.org). Interested in the Independent Transportation Surtax Oversight Board?

Visit: <https://mapbroward.broward.org>



### DISCLAIMER

Every reasonable effort has been made to assure the accuracy of this map. Broward County does not assume any liability arising from use of this map. THIS MAP IS PROVIDED WITHOUT WARRANTY OF ANY KIND, either expressed or implied, including, but not limited to, the implied warranties of merchantability and fitness for a particular purpose.

Municipal projects that are labeled as "citywide" for Planning or Design phases will be updated with specific location information if the project(s) move into Construction phase(s).

### SOURCES

BCGIS, Public Works Department, Transportation Department, Broward MPO, and Municipal R&M Surtax Application Portal

Date: 8/9/2022

## TRANSPORTATION SURTAX FUNDED PROJECTS

### PROJECT NAME:

- Cambridge International (Florida/Kidz Choice Charter) School Zone

### Project Type:

- School Zone

### Current Phase:

- Complete

### Fiscal Year of award:

- 2021

### Project Description:

- New school-zone infrastructure meeting current operational standards and safety. Including: mast-arm or ground-mount flashers, conversion of school-zone signs to flashing signs, signing and pavement marking, and refurbishing outdated equipment

### Project Location:

- Cambridge International (Florida/Kidz Choice Charter) School Zone

### Project Limits:

- 9063 Taft St, Pembroke Pines

### Surtax Funding:

- \$125,438.00

### Geographic Area Coverage:

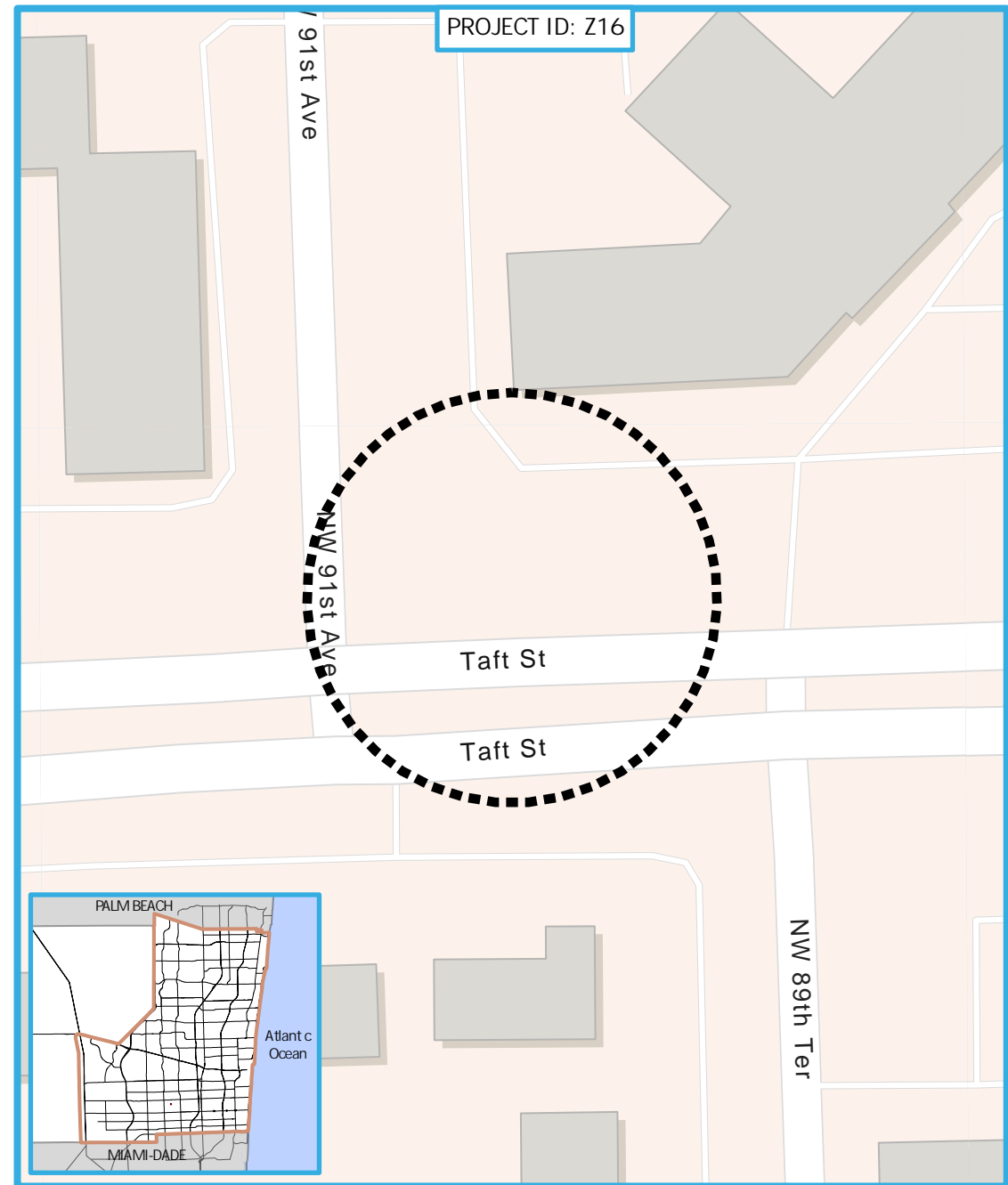
- County Commission District: 7
- Municipality: Pembroke Pines

- Zip Code: 33024

### Questions?

To find out more about this project or anything related to MAP Broward, contact Mobility Advancement Program Administration at: (954) 357-9501 or via email at [mapsocial@broward.org](mailto:mapsocial@broward.org). Interested in the Independent Transportation Surtax Oversight Board?

Visit: <http://mapbroward.broward.org>



### DISCLAIMER

Every reasonable effort has been made to assure the accuracy of this map. Broward County does not assume any liability arising from use of this map. THIS MAP IS PROVIDED WITHOUT WARRANTY OF ANY KIND, either expressed or implied, including, but not limited to, the implied warranties of merchantability and fitness for a particular purpose.

Municipal projects that are labeled as "citywide" for Planning or Design phases will be updated with specific location information if the project(s) move into Construction phase(s).

### SOURCES

BCGIS, Public Works Department, Transportation Department, Broward MPO, and Municipal R&M Surtax Application Portal

Date: 8/9/2022

## TRANSPORTATION SURTAX FUNDED PROJECTS

### PROJECT NAME:

- Silver Trail Middle School Zone

### Project Type:

- School Zone

### Current Phase:

- Design

### Fiscal Year of award:

- 2022

### Project Description:

- New school-zone infrastructure meeting current operational standards and safety. Including: mast-arm or ground-mount flashers, conversion of school-zone signs to flashing signs, signing and pavement marking, and refurbishing outdated equipment

### Project Location:

- Silver Trail Middle School Zone

### Project Limits:

- 18300 Sheridan St, Pembroke Pines

### Surtax Funding:

- \$246,504.00

### Geographic Area Coverage:

- County Commission District: 1
- Municipality: Pembroke Pines

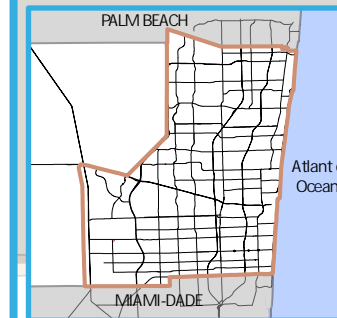
- Zip Code: 33029

### Questions?

To find out more about this project or anything related to MAP Broward, contact Mobility Advancement Program Administration at: (954) 357-9501 or via email at [mapsocial@broward.org](mailto:mapsocial@broward.org). Interested in the Independent Transportation Surtax Oversight Board?

Visit: <https://mapbroward.broward.org>

PROJECT ID: Z27



### DISCLAIMER

Every reasonable effort has been made to assure the accuracy of this map. Broward County does not assume any liability arising from use of this map. THIS MAP IS PROVIDED WITHOUT WARRANTY OF ANY KIND, either expressed or implied, including, but not limited to, the implied warranties of merchantability and fitness for a particular purpose.

Municipal projects that are labeled as "citywide" for Planning or Design phases will be updated with specific location information if the project(s) move into Construction phase(s).

### SOURCES

BCGIS, Public Works Department, Transportation Department, Broward MPO, and Municipal R&M Surtax Application Portal

Date: 8/9/2022

## TRANSPORTATION SURTAX FUNDED PROJECTS

### PROJECT NAME:

- Panther Run Elementary School Zone

### Project Type:

- School Zone

### Current Phase:

- Planning

### Fiscal Year of award:

- 2024

### Project Description:

- New school-zone infrastructure meeting current operational standards and safety. Including: mast-arm or ground-mount flashers, conversion of school-zone signs to flashing signs, signing and pavement marking, and refurbishing outdated equipment

### Project Location:

- Panther Run Elementary School Zone

### Project Limits:

- 801 NW 172 Ave, Pembroke Pines

### Surtax Funding:

- \$310,000.00

### Geographic Area Coverage:

- County Commission District: 1
- Municipality: Pembroke Pines

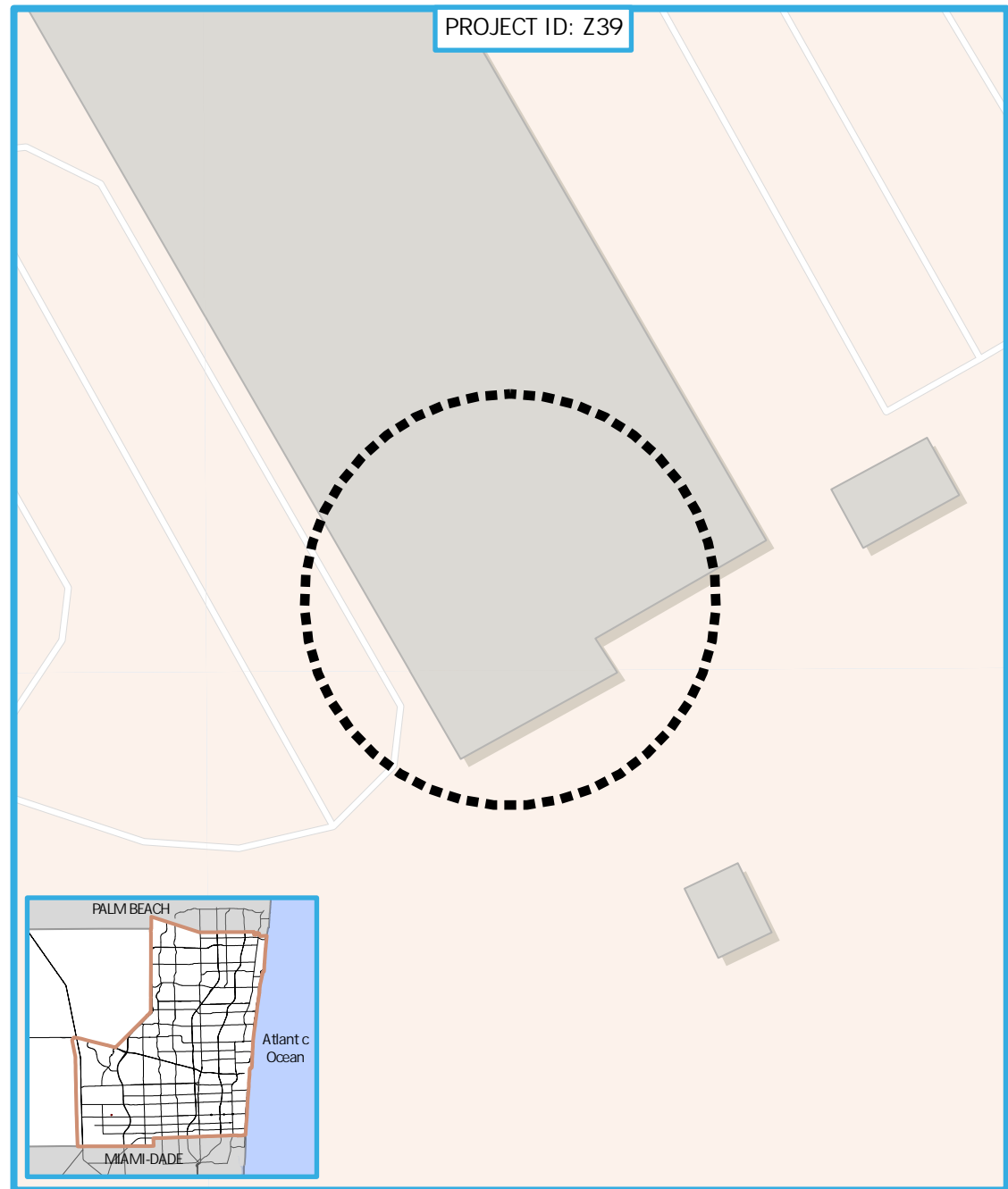
- Zip Code: 33028

### Questions?

To find out more about this project or anything related to MAP Broward, contact Mobility Advancement Program Administration at: (954) 357-9501 or via email at [mapsocial@broward.org](mailto:mapsocial@broward.org). Interested in the Independent Transportation Surtax Oversight Board?

Visit: <https://mapbroward.broward.org>

PROJECT ID: Z39



### DISCLAIMER

Every reasonable effort has been made to assure the accuracy of this map. Broward County does not assume any liability arising from use of this map. THIS MAP IS PROVIDED WITHOUT WARRANTY OF ANY KIND, either expressed or implied, including, but not limited to, the implied warranties of merchantability and fitness for a particular purpose.

Municipal projects that are labeled as "citywide" for Planning or Design phases will be updated with specific location information if the project(s) move into Construction phase(s).

### SOURCES

BCGIS, Public Works Department, Transportation Department, Broward MPO, and Municipal R&M Surtax Application Portal

Date: 8/9/2022