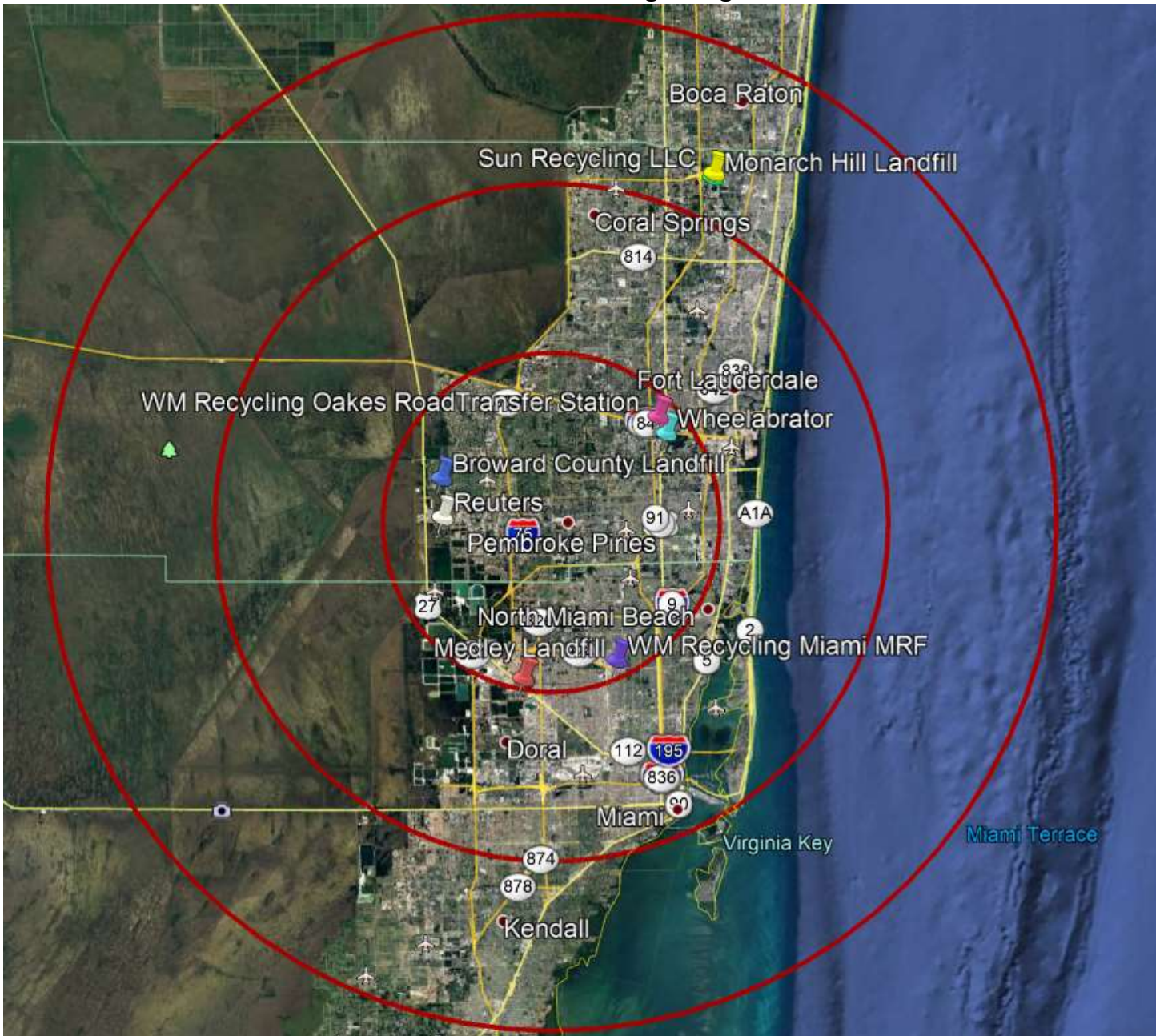










10 Mile Radius Range Rings



Each of the red circle (rings) above represent a 10 mile radius interval from the intersection of Pines Boulevard and Flamingo Road. The smallest ring represents a 10 mile radius, while the medium size ring represents a 20 mile radius and the largest ring represents a 30 mile radius. In the event that the City designates a new disposal facility, the City has provided multiple line items on the proposal sheet so that firm can provide pricing to perform the required services and to take the waste to a disposal facility located in the 10 mile, 20 mile or 30 mile radius. Below are some reference points:

-  **Reuters** (10 mile radius): 20701 Pembroke Road, Pembroke Pines, FL 33029
-  **Medley Landfill** (20 mile radius): 9350 NW 89th Avenue, Medley, FL 33178
-  **WM Recycling Miami MRF** (10 mile radius): 3401 NW 110th Street, Miami, FL 33167
-  **WM Recycling Oakes Road Transfer Station** (10 mile radius): 3250 SW 50th Avenue, Davie, FL 33314
-  **Wheelabrator** (10 mile radius): 4400 South State Road 7, Fort Lauderdale, Florida 33314
-  **Monarch Hill Landfill** (30 mile radius): 2700 Wiles Rd, Pompano Beach, FL 33073
-  **Broward County Landfill** (10 mile radius): 7101 SW 205th Ave, Southwest Ranches, FL 33332
-  **Sun Recycling LLC** (30 mile radius): 1750 SW 43rd Terrace, Deerfield Beach, FL 33442